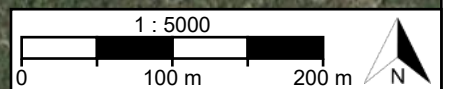
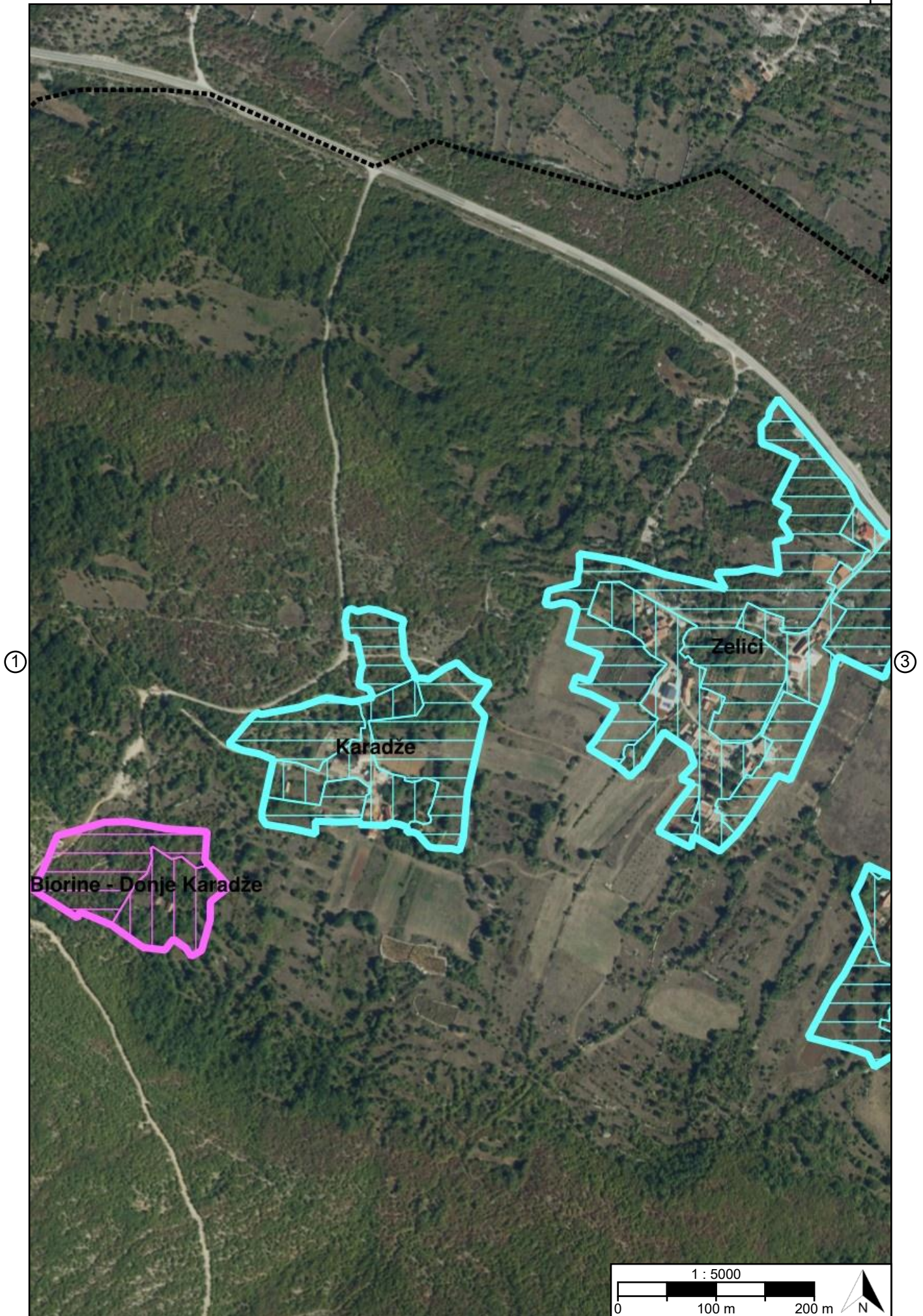
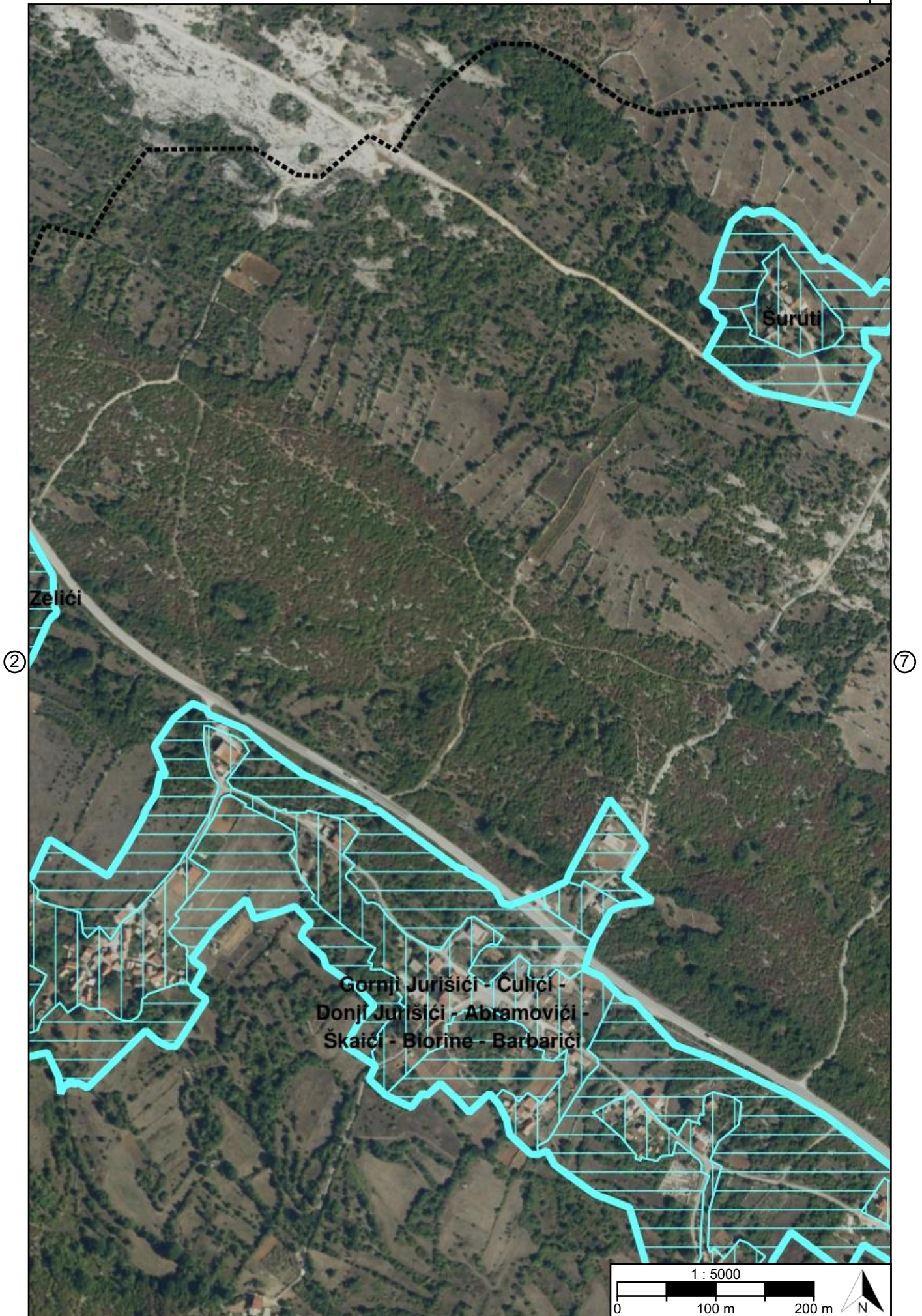
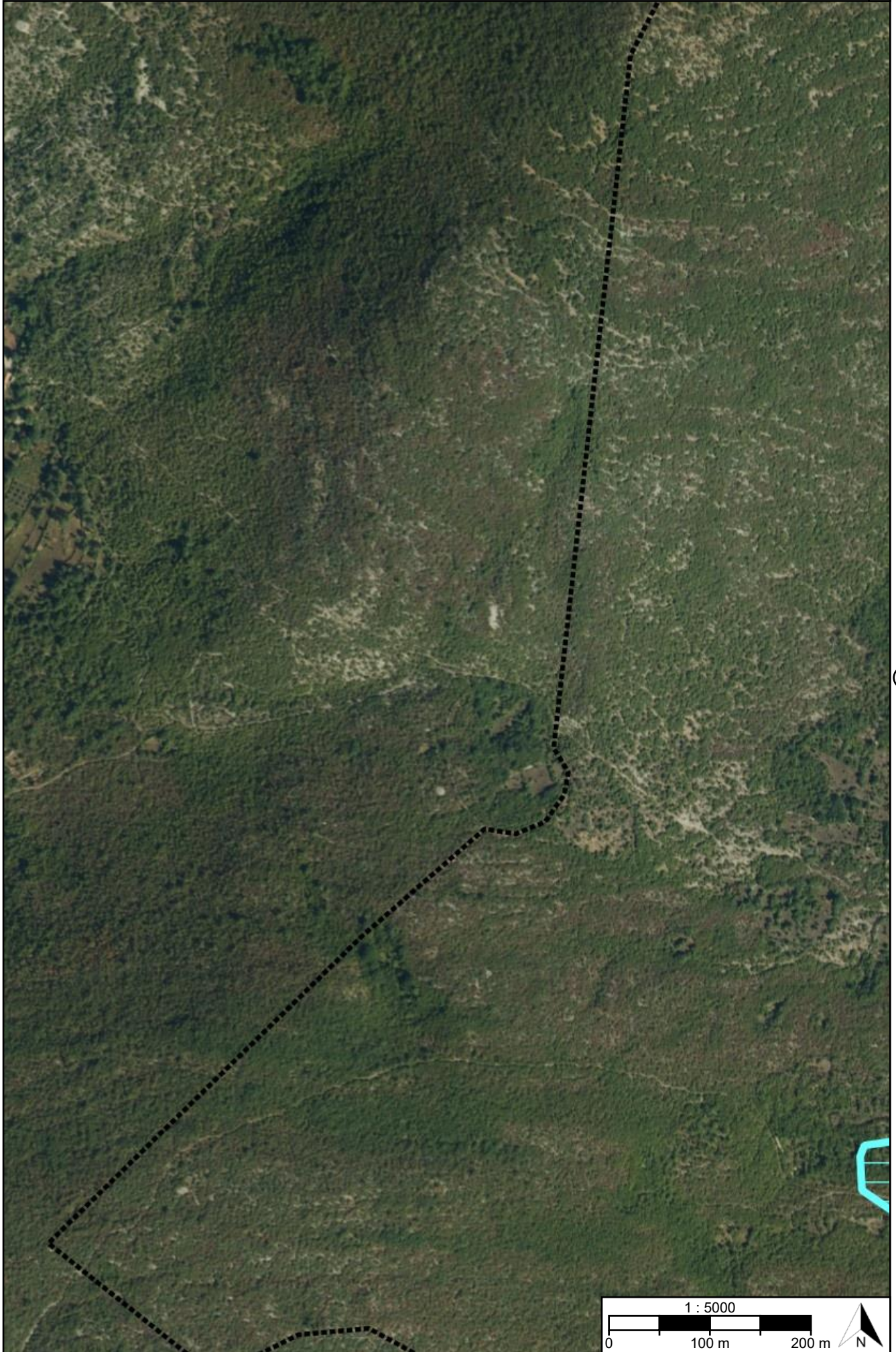


②

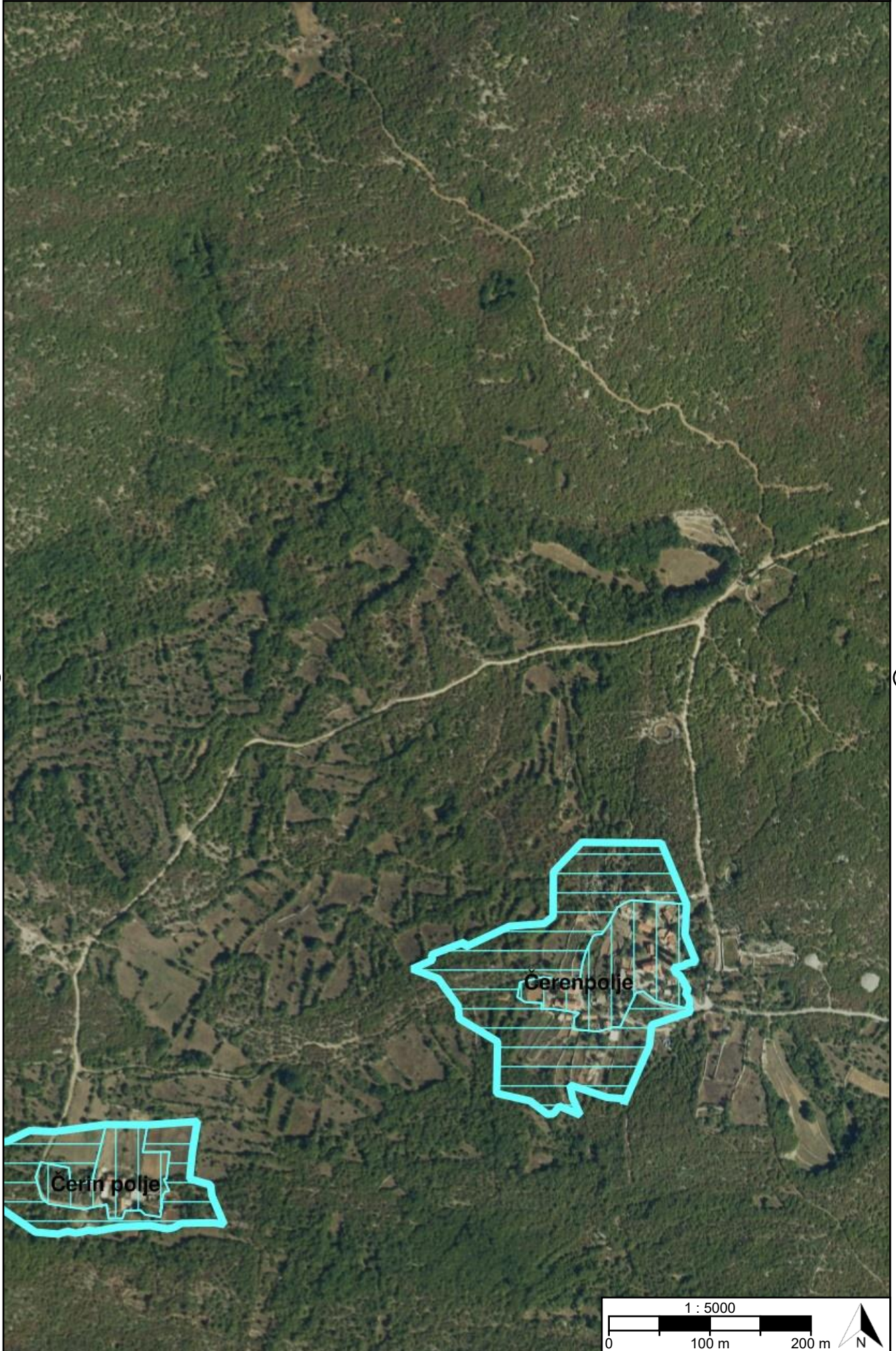










5

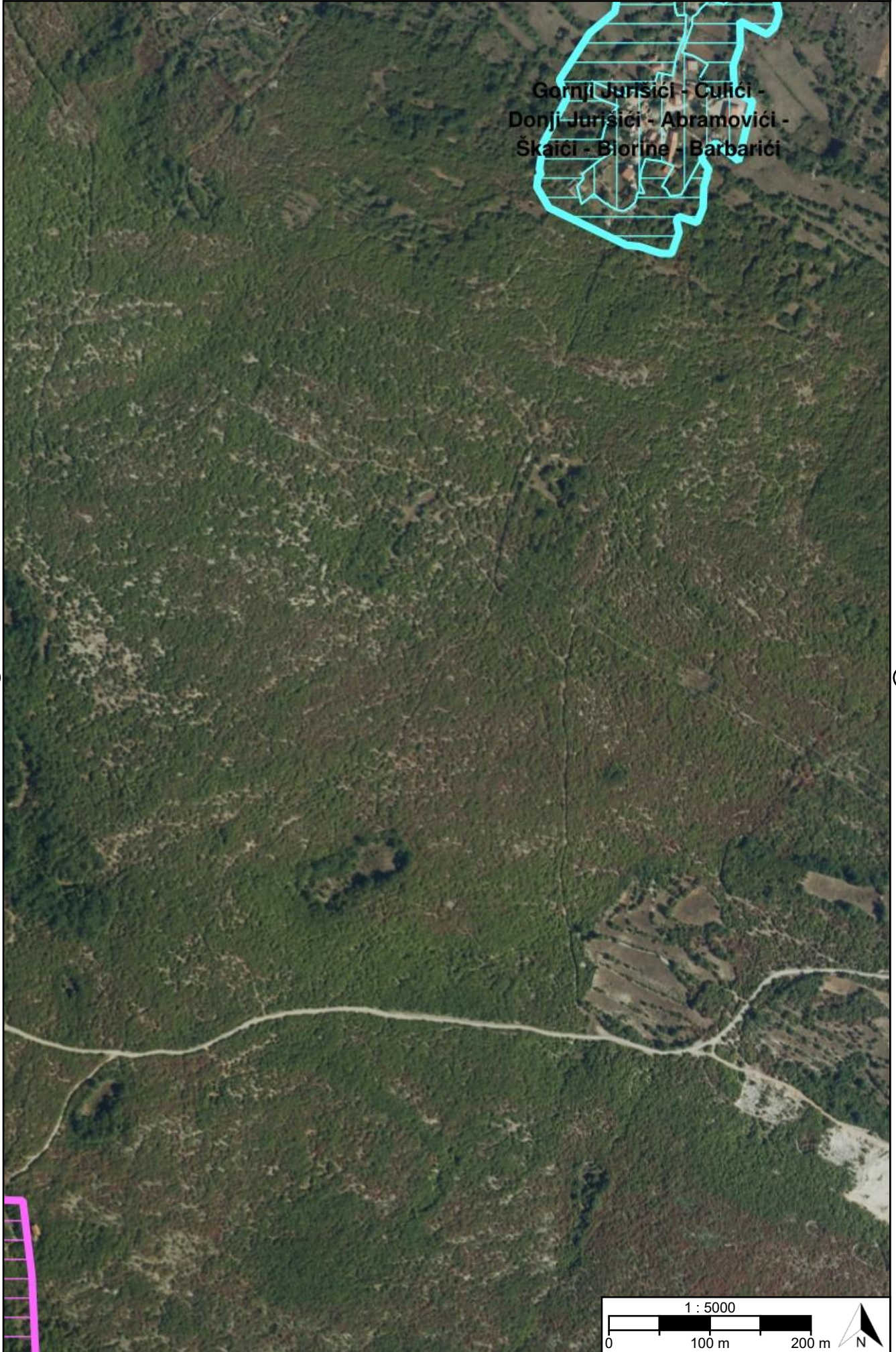


⑤

⑧







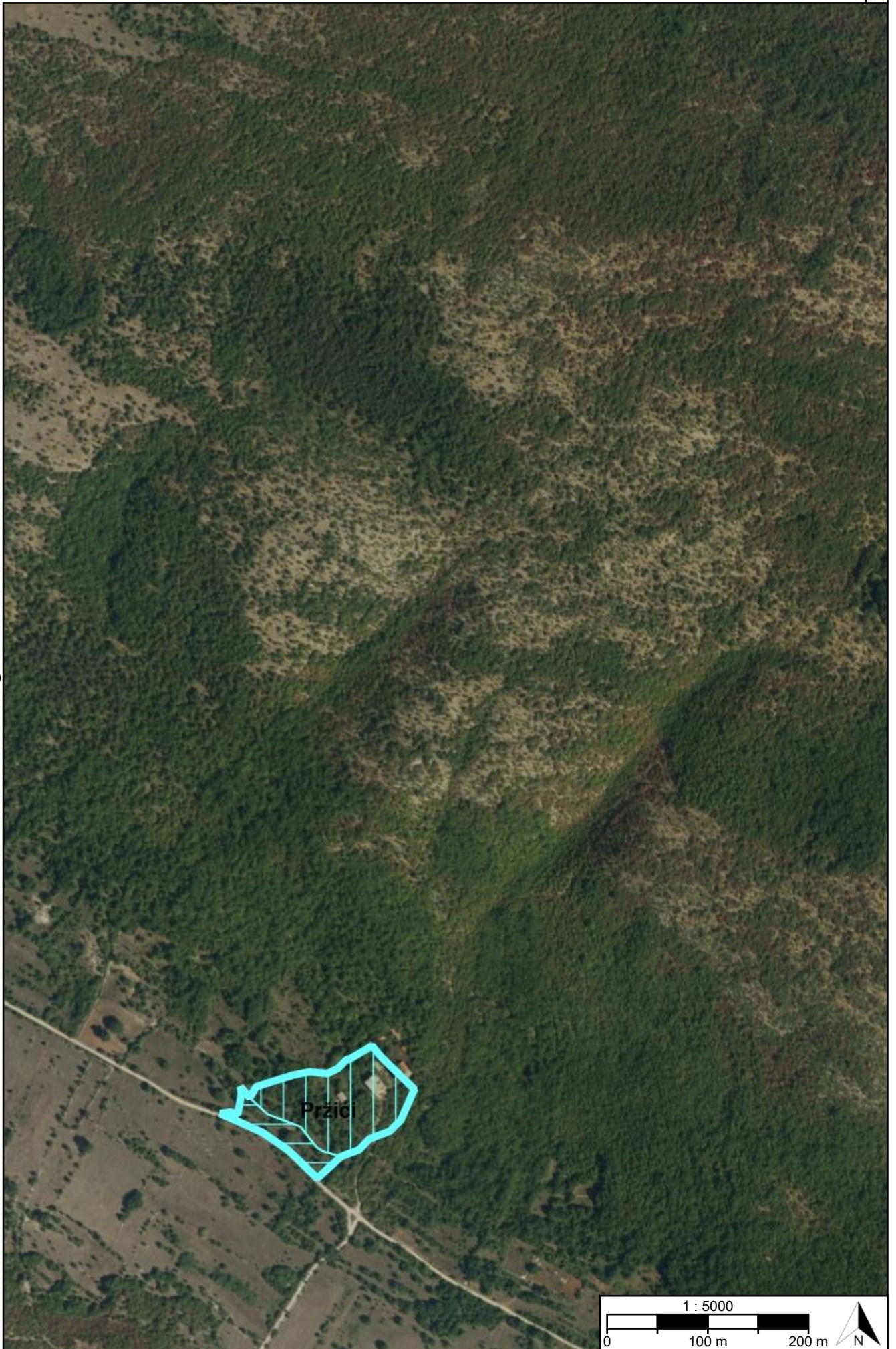
⑥

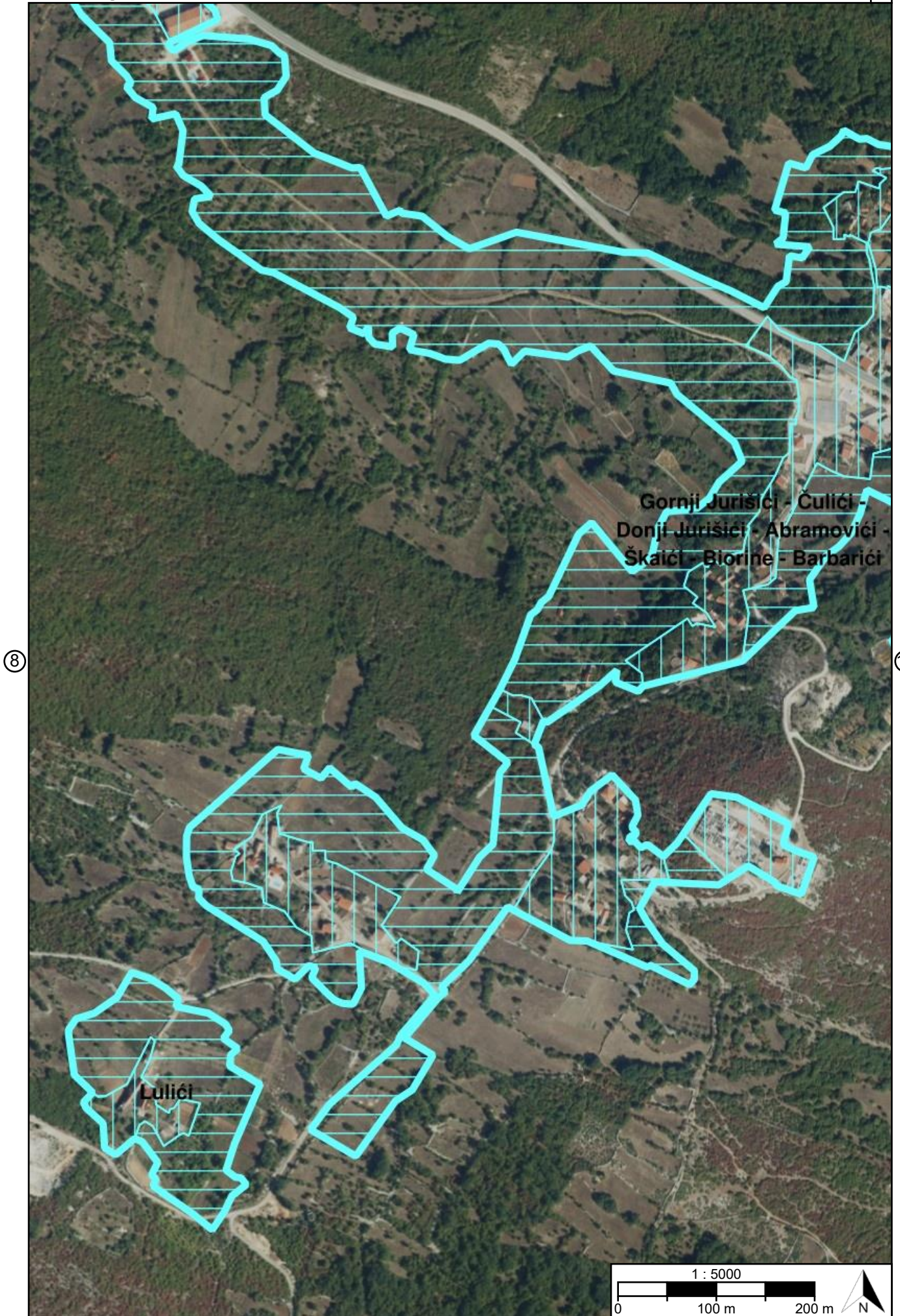
⑪

⑫



7

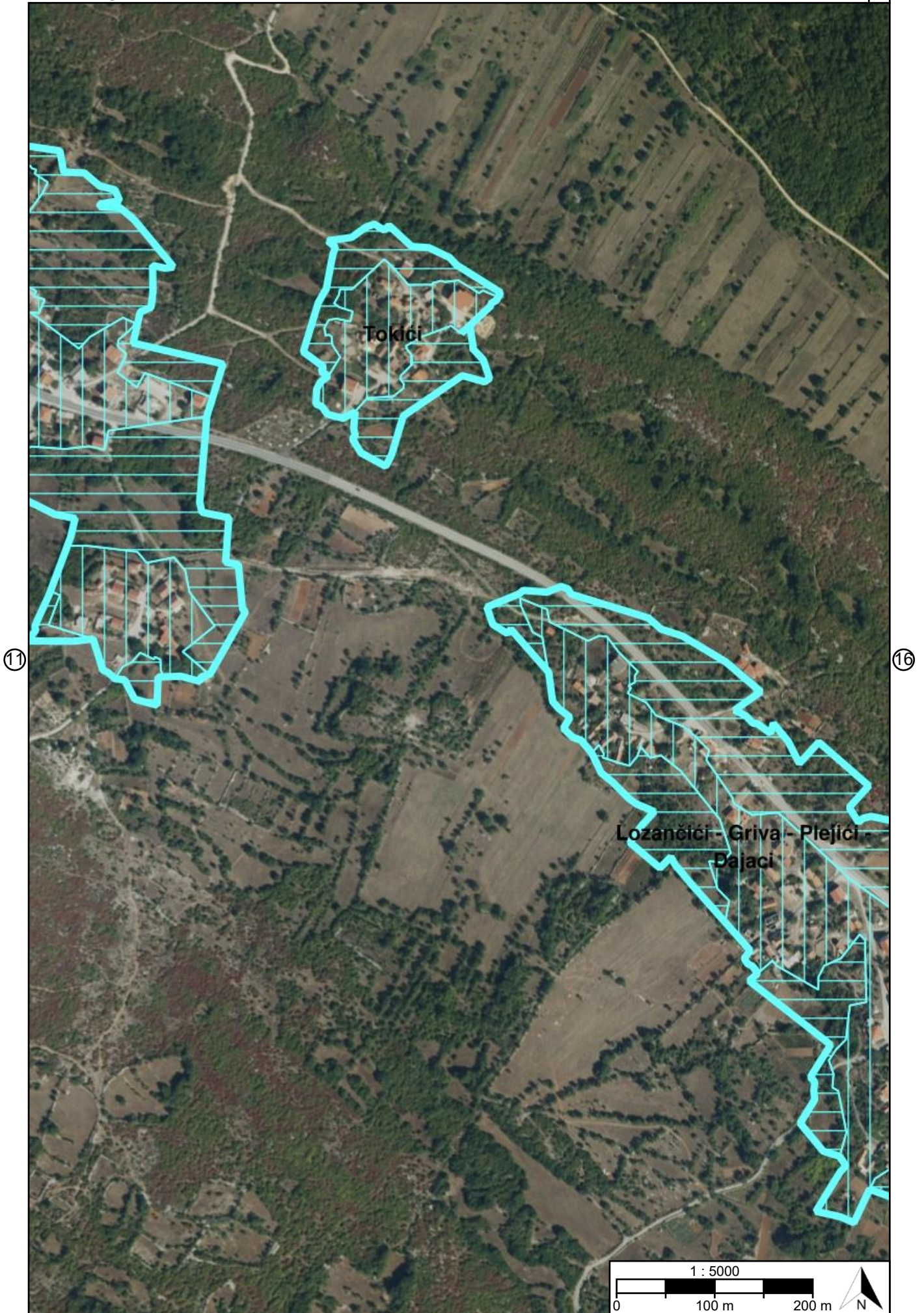





9

14







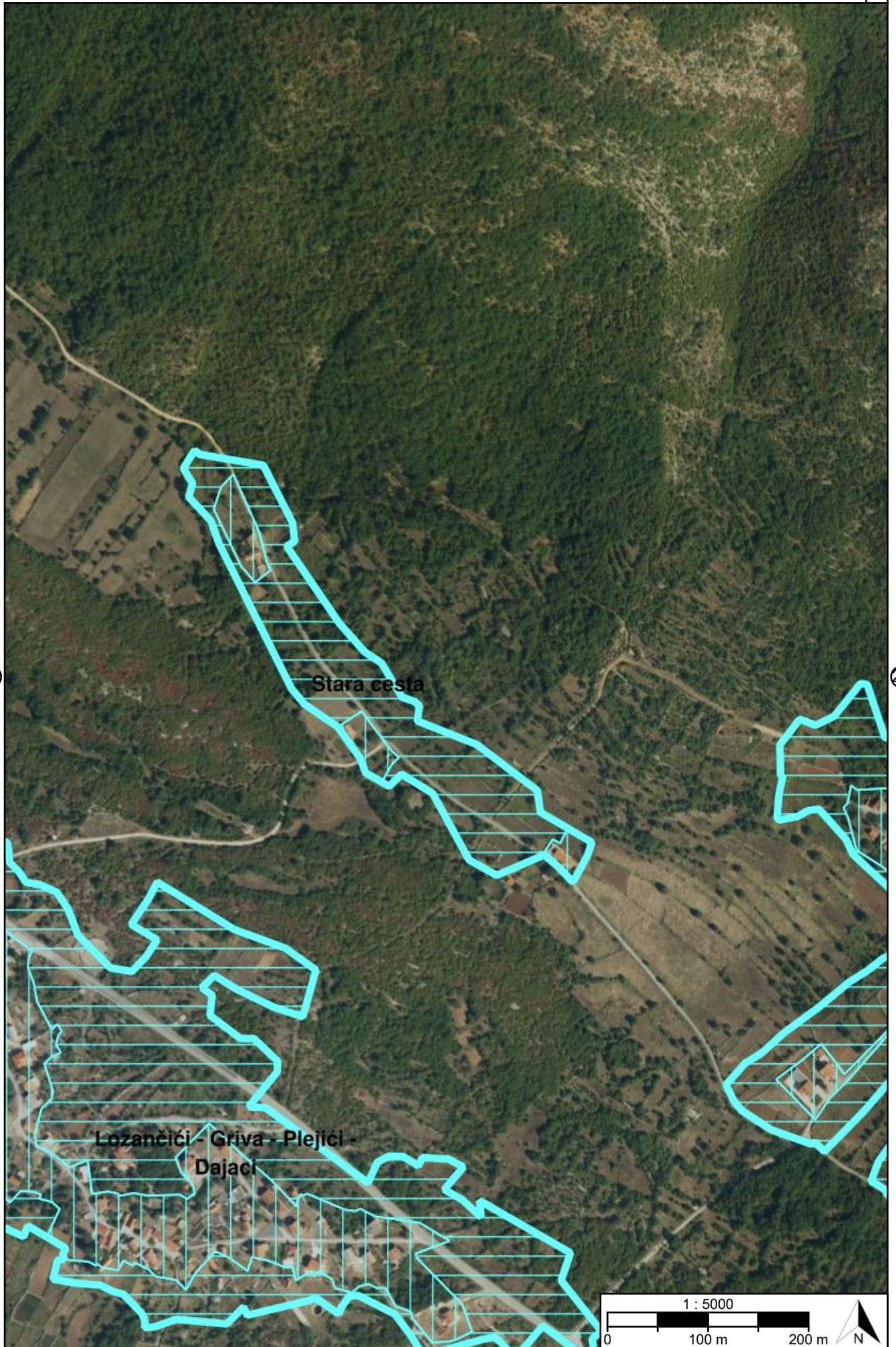
12

17



13

20

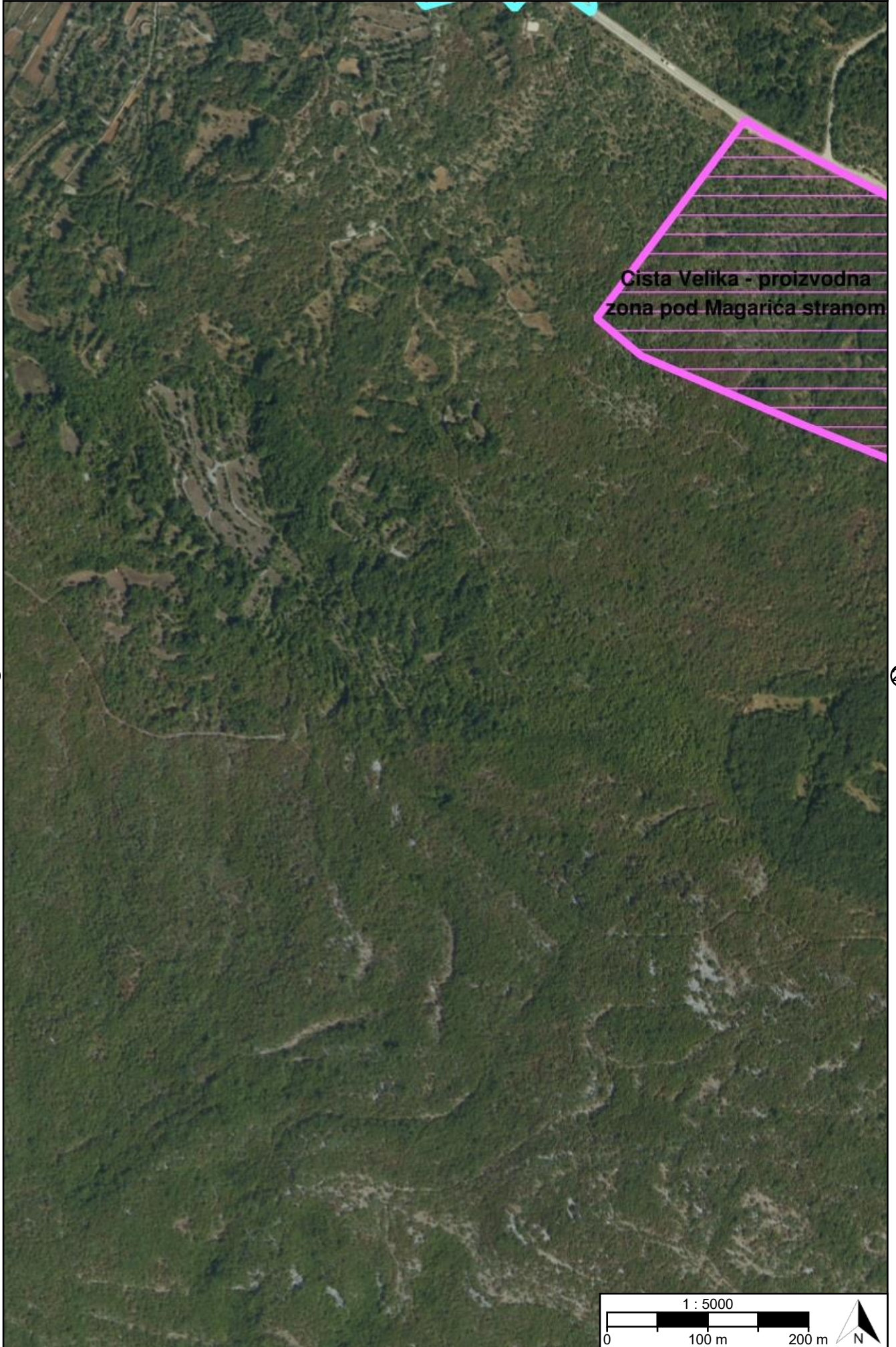


18



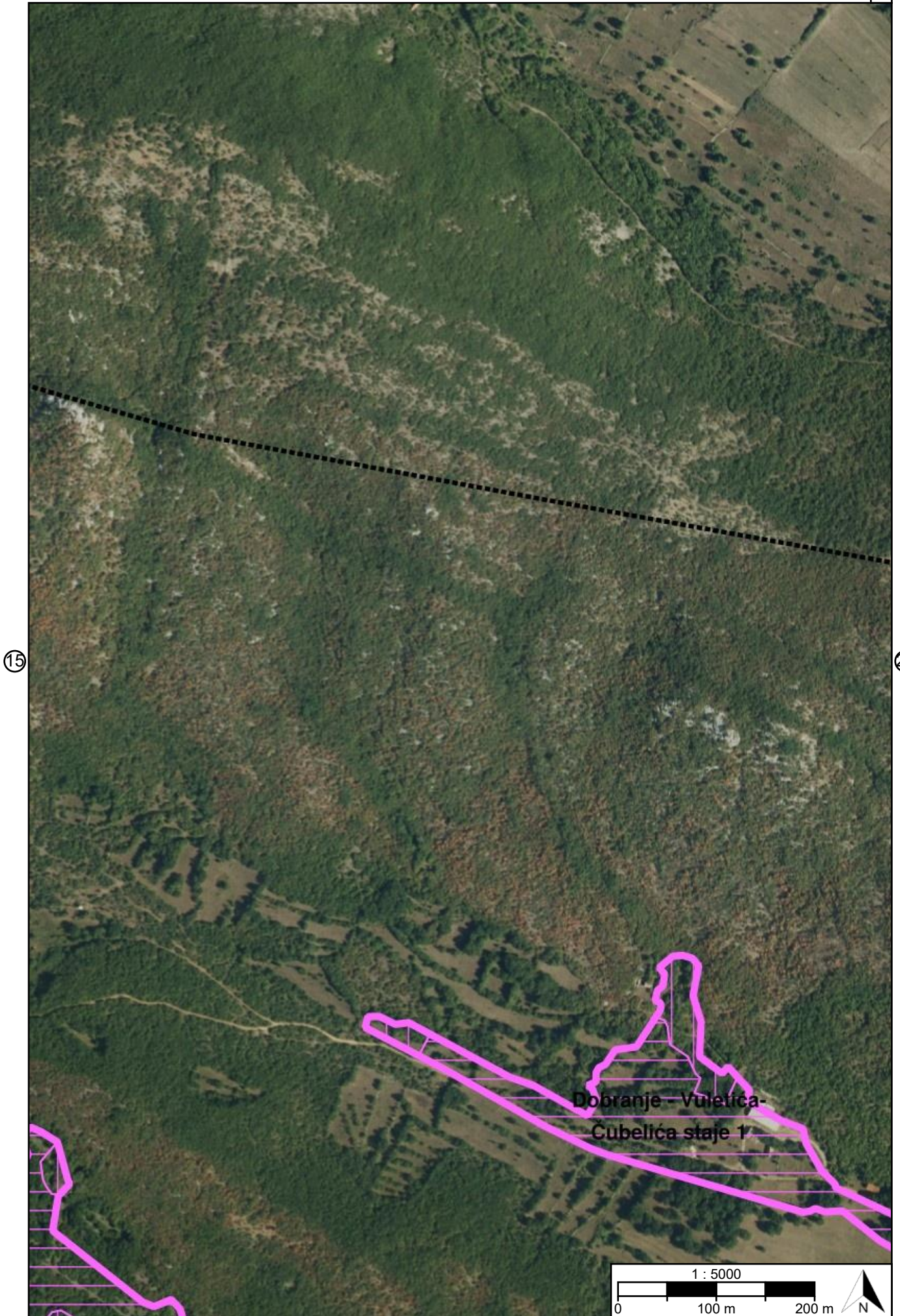
14

18

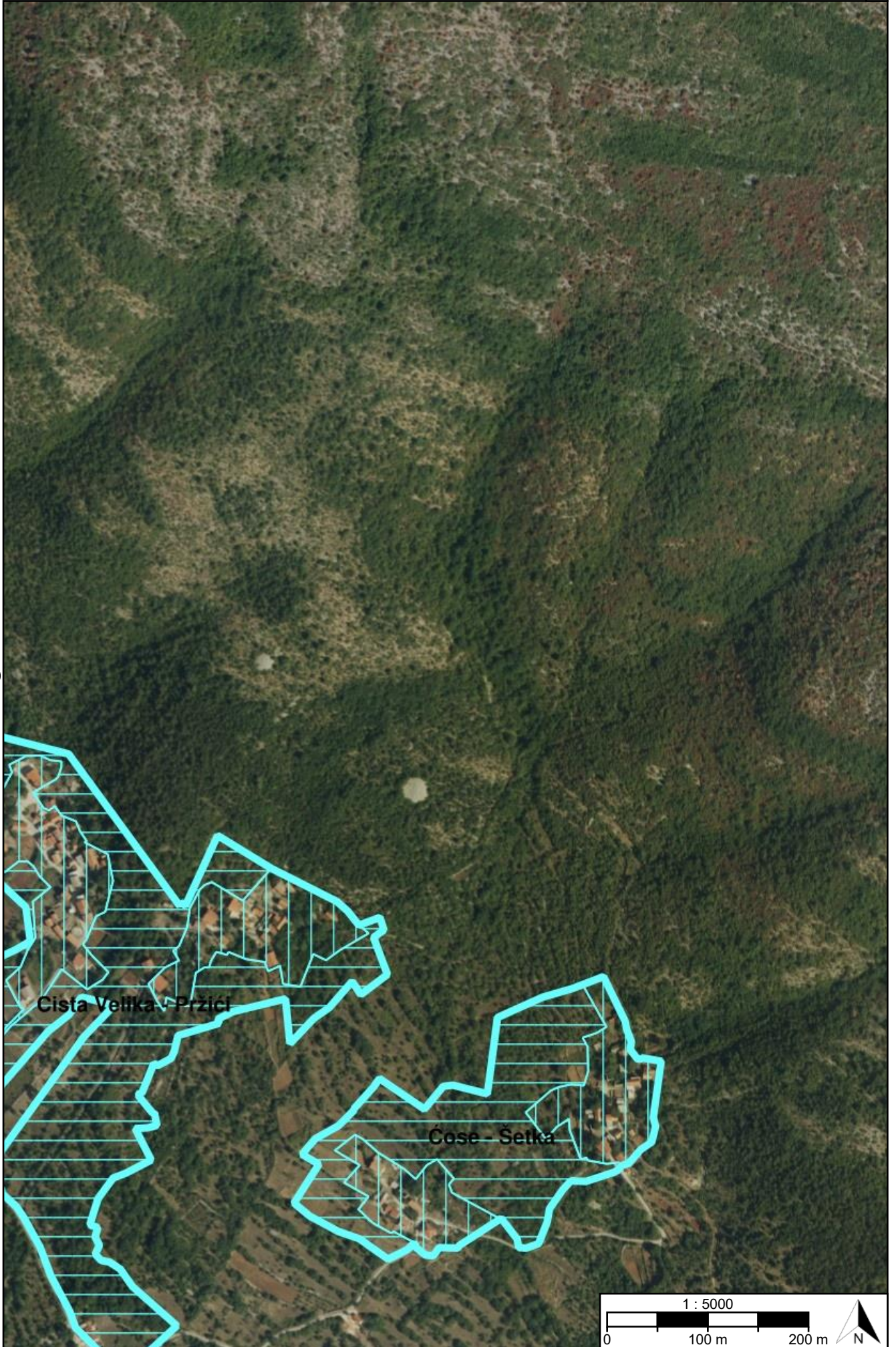


17

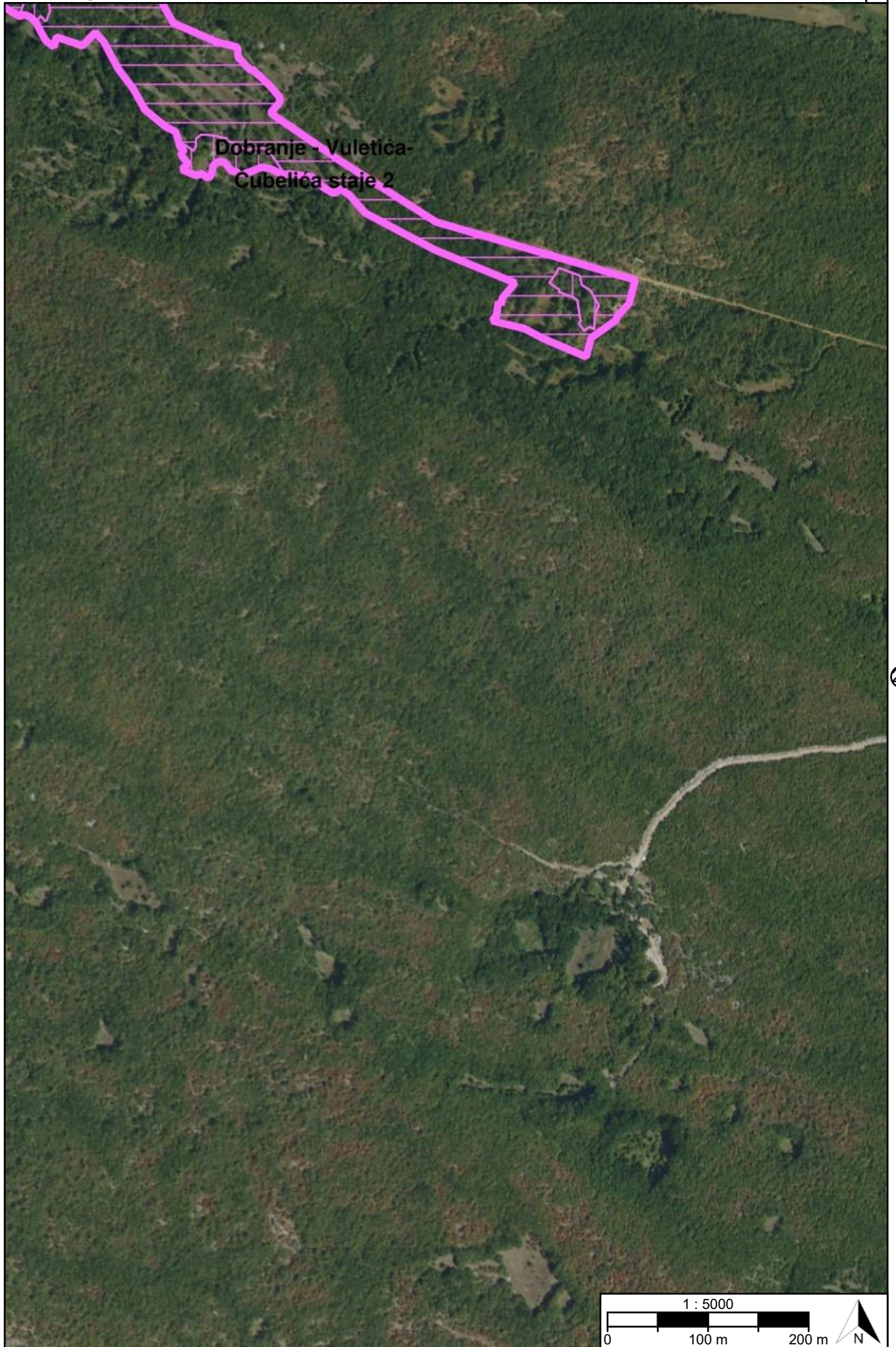
22

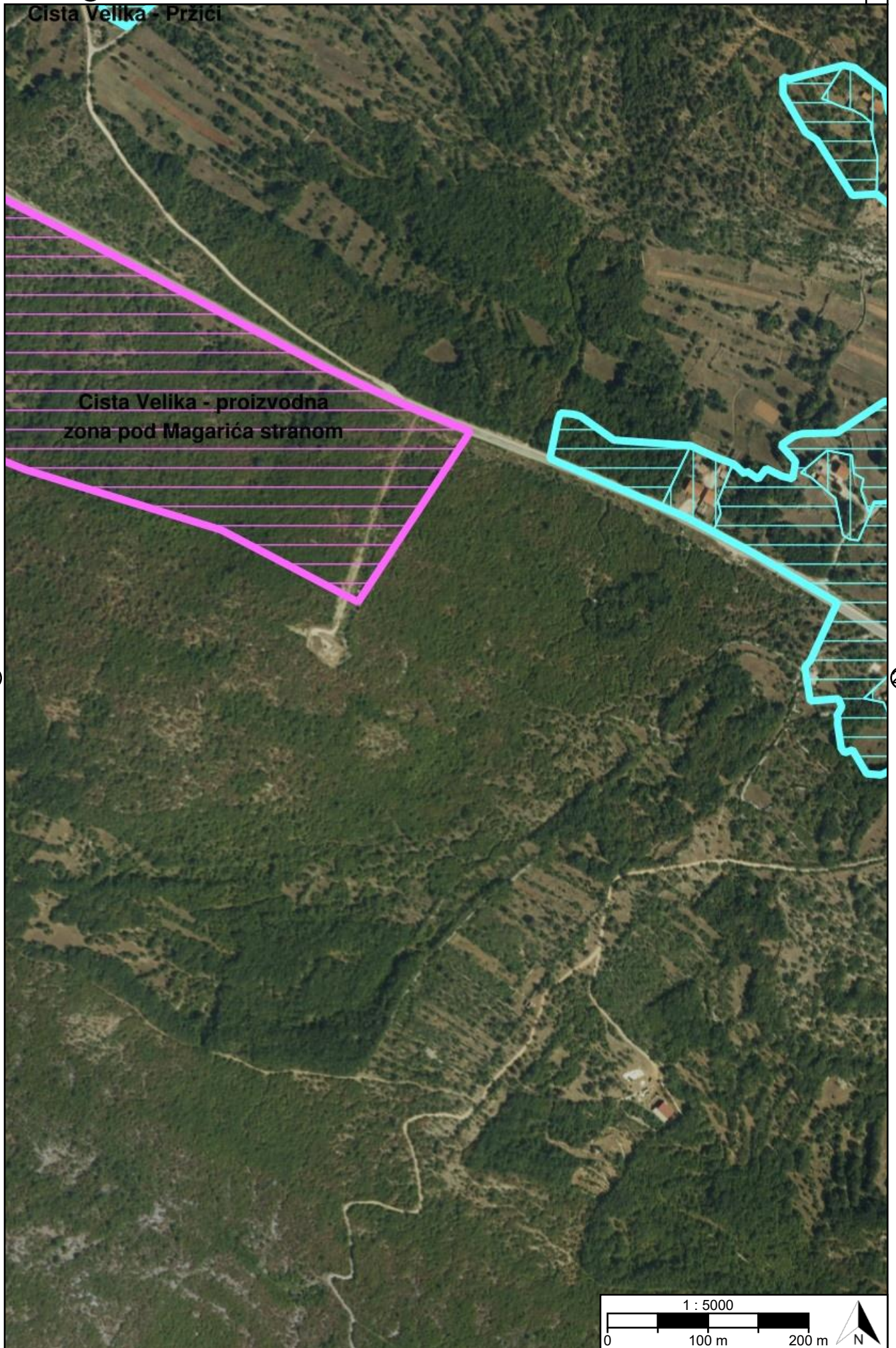


16



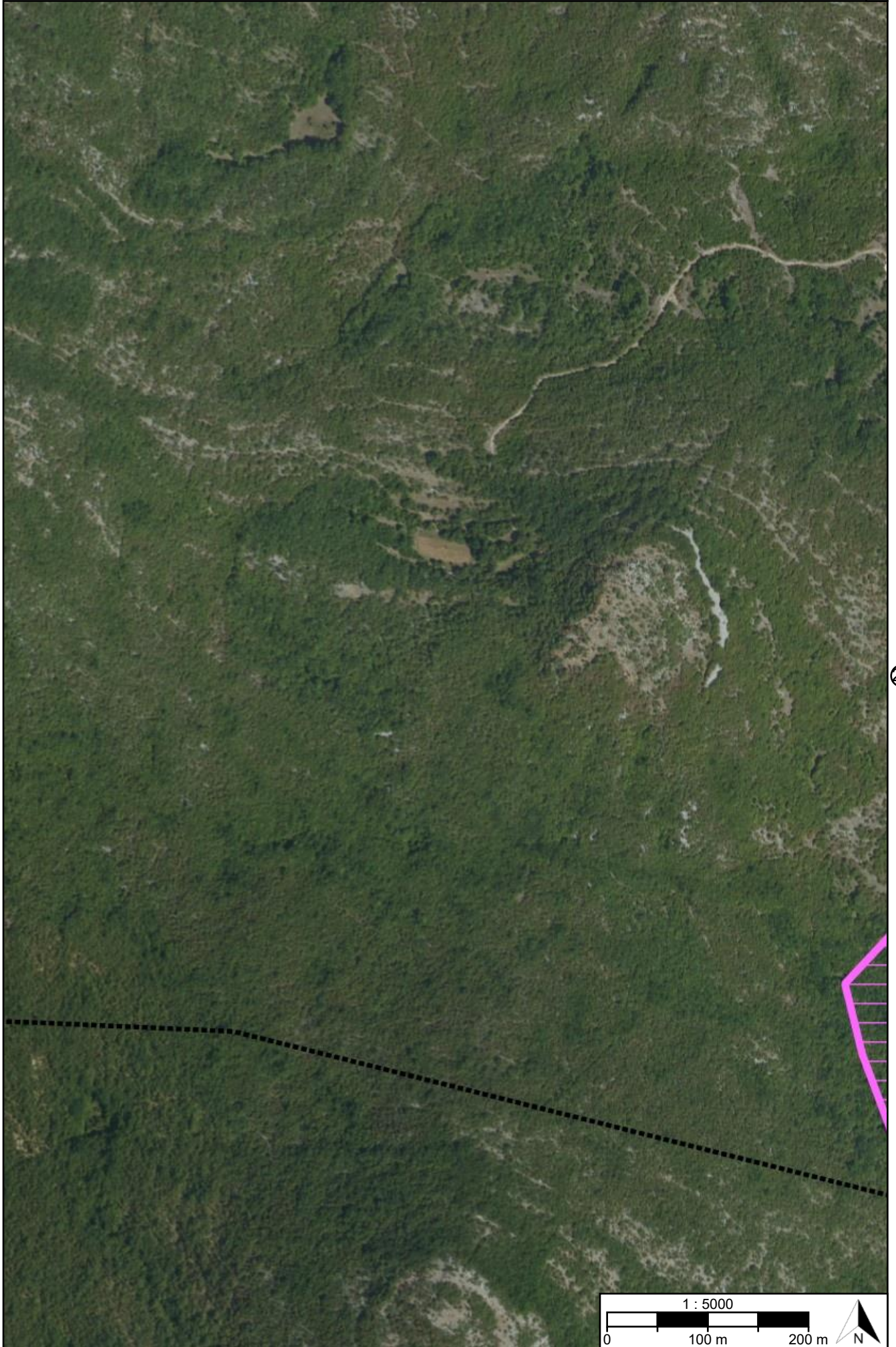
22






18

27

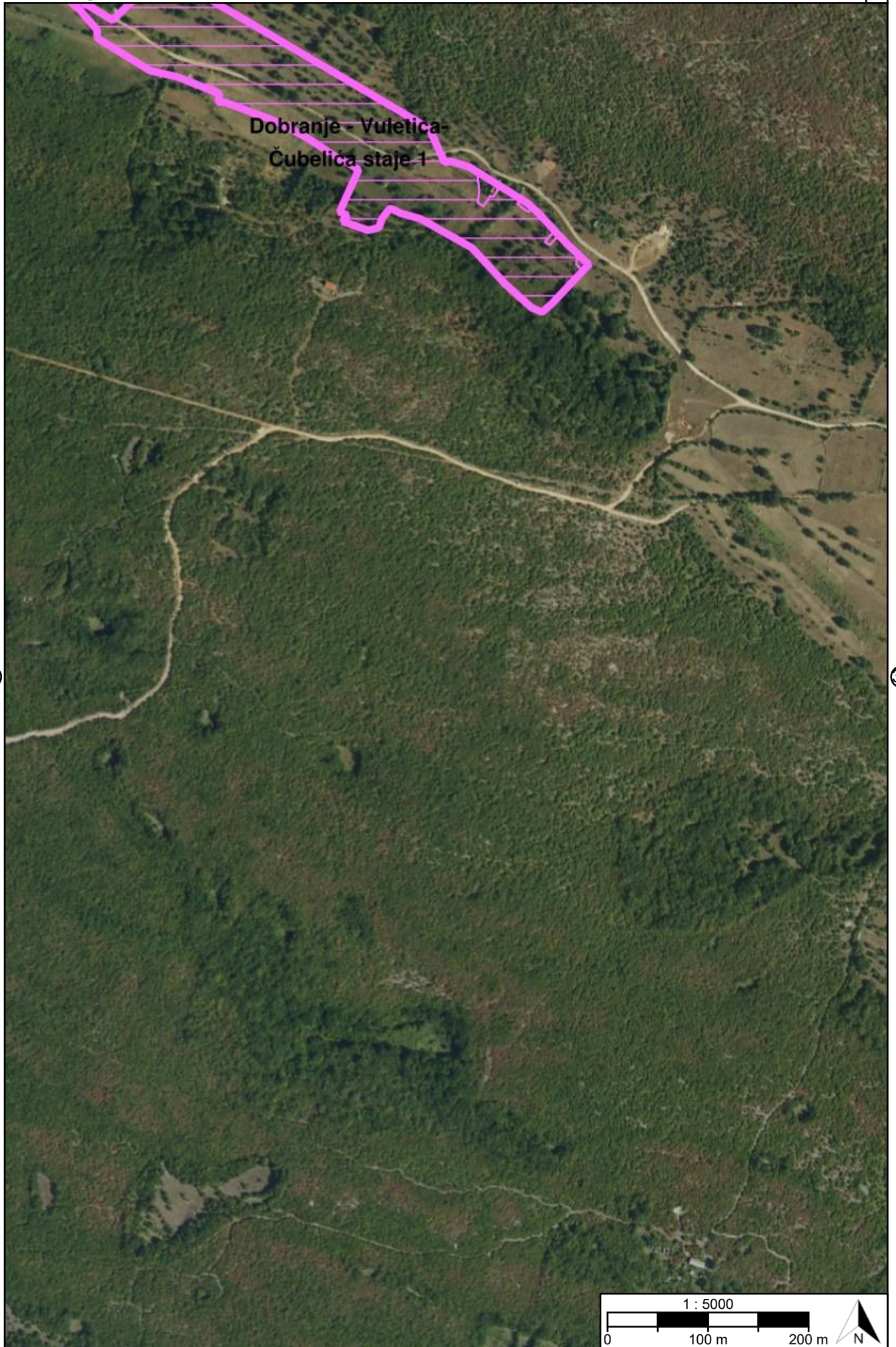





19

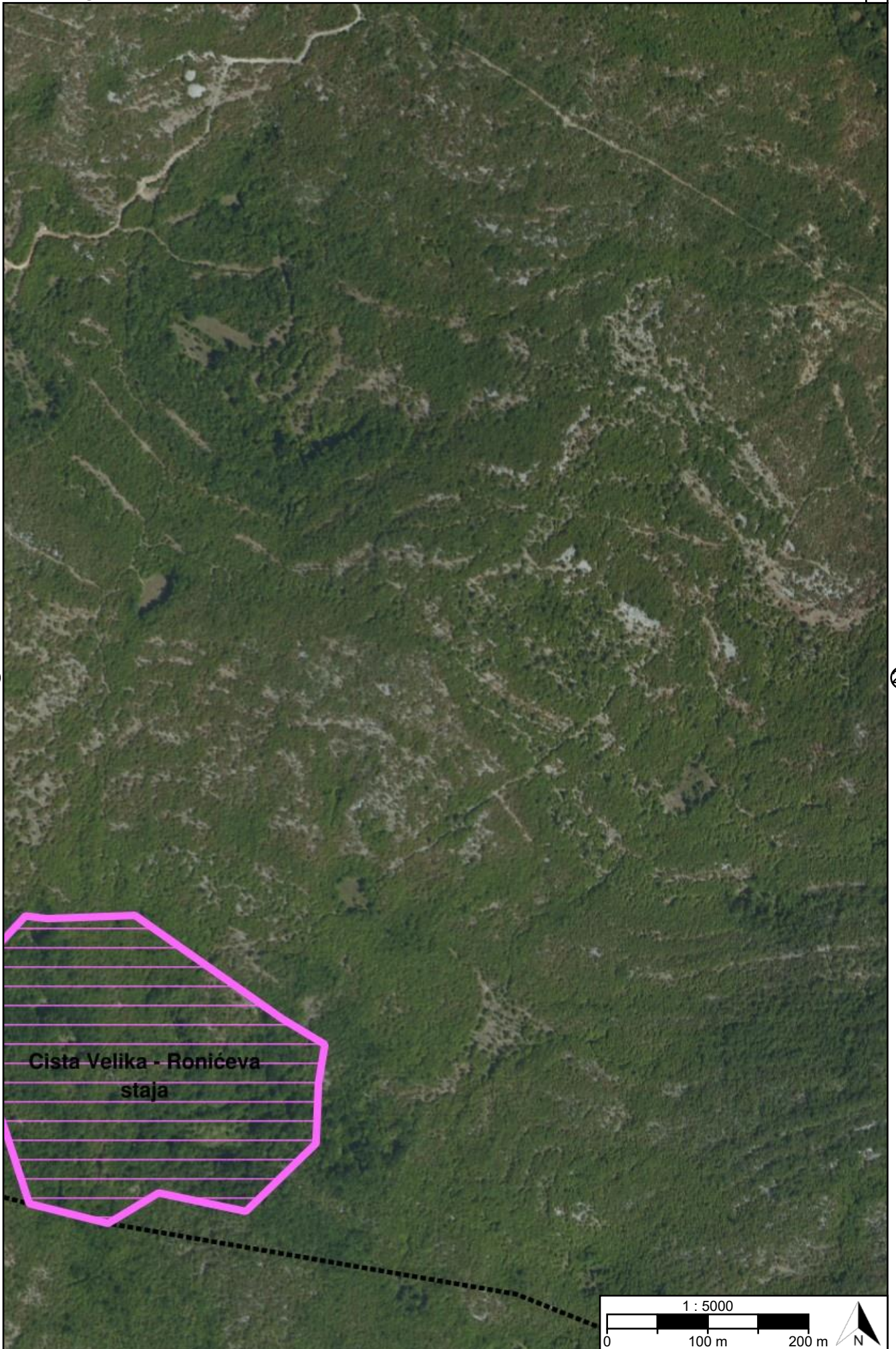
28

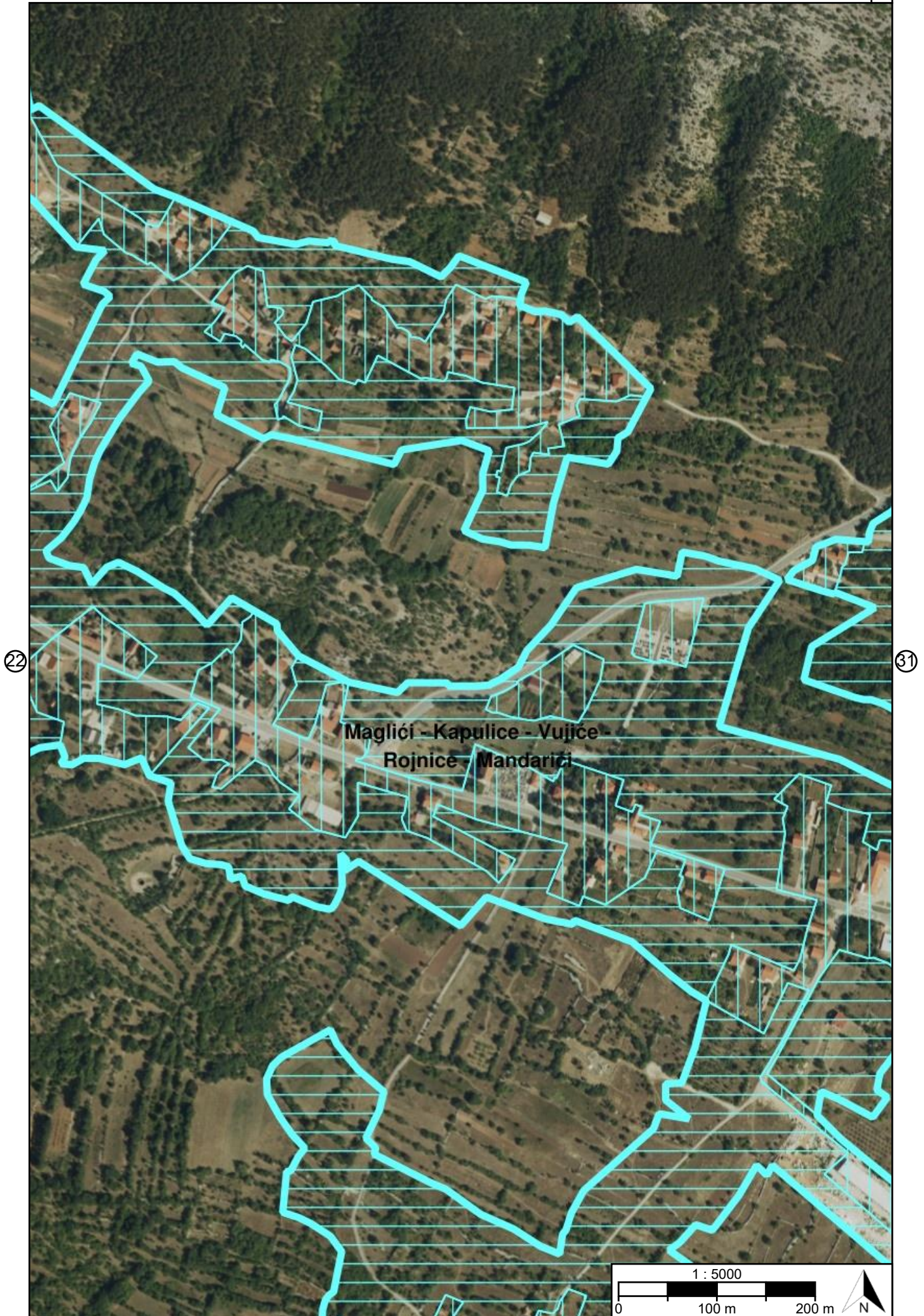
25

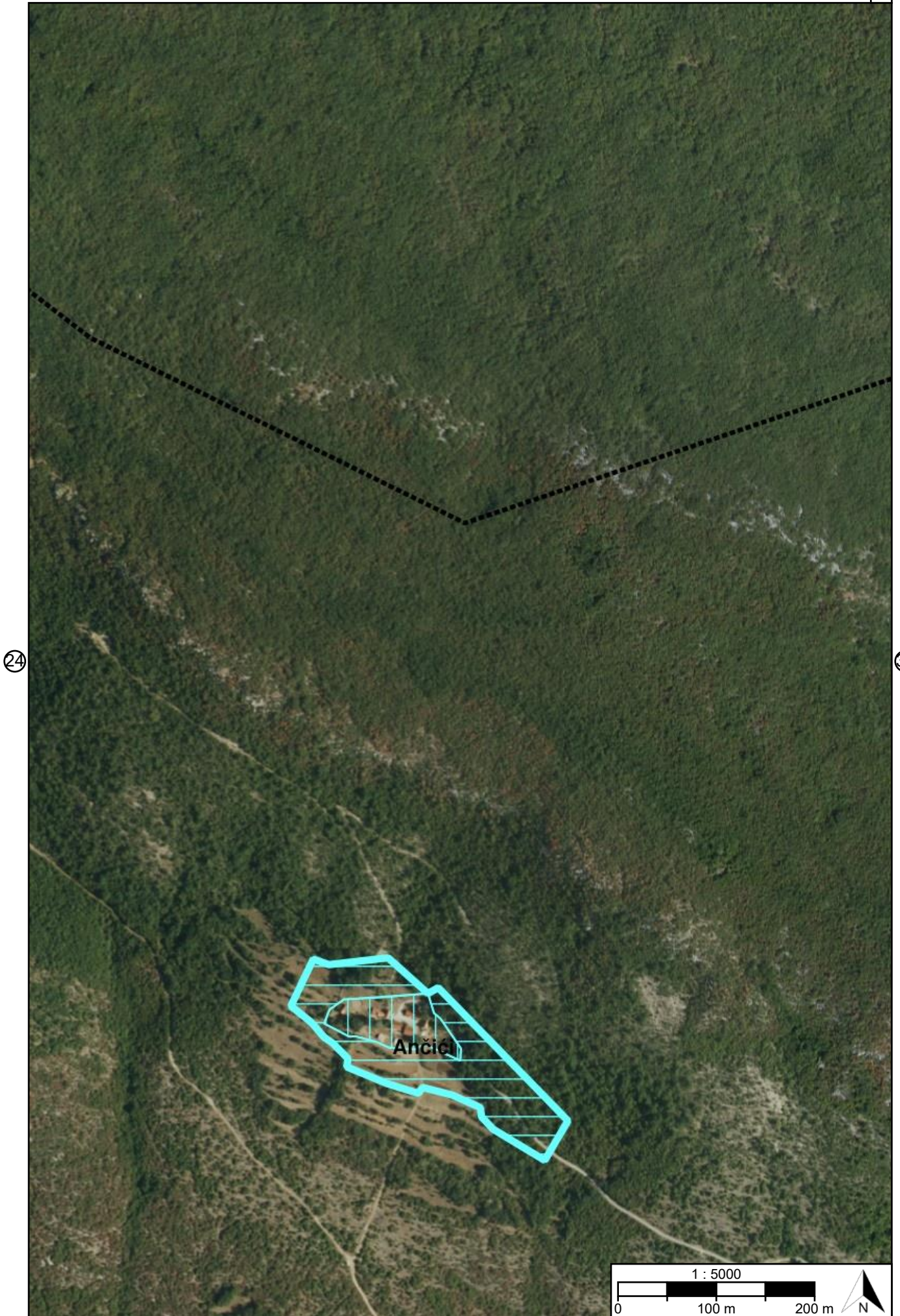


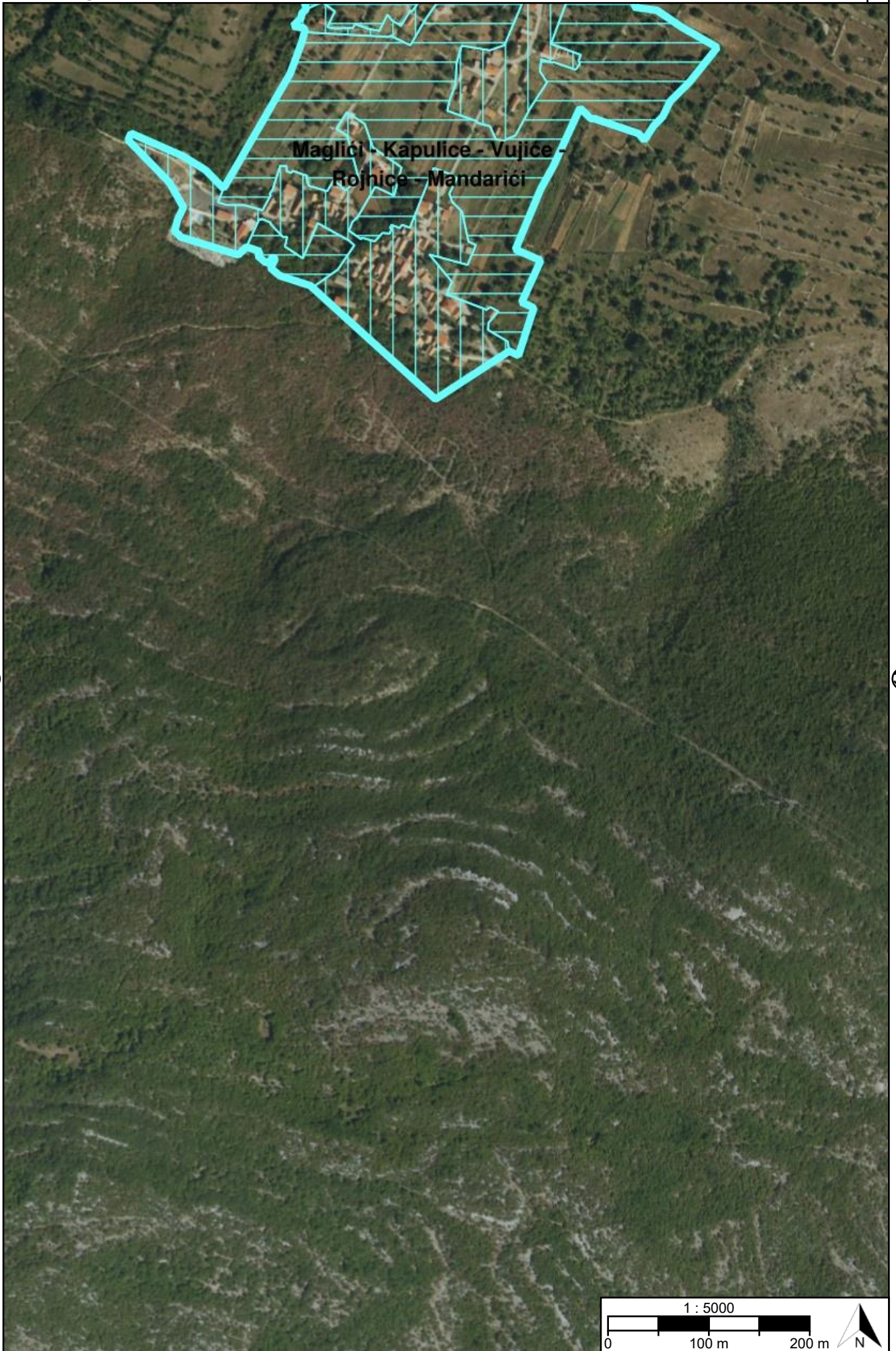
Dobranje - Vuletića-
Čubelića staje 1





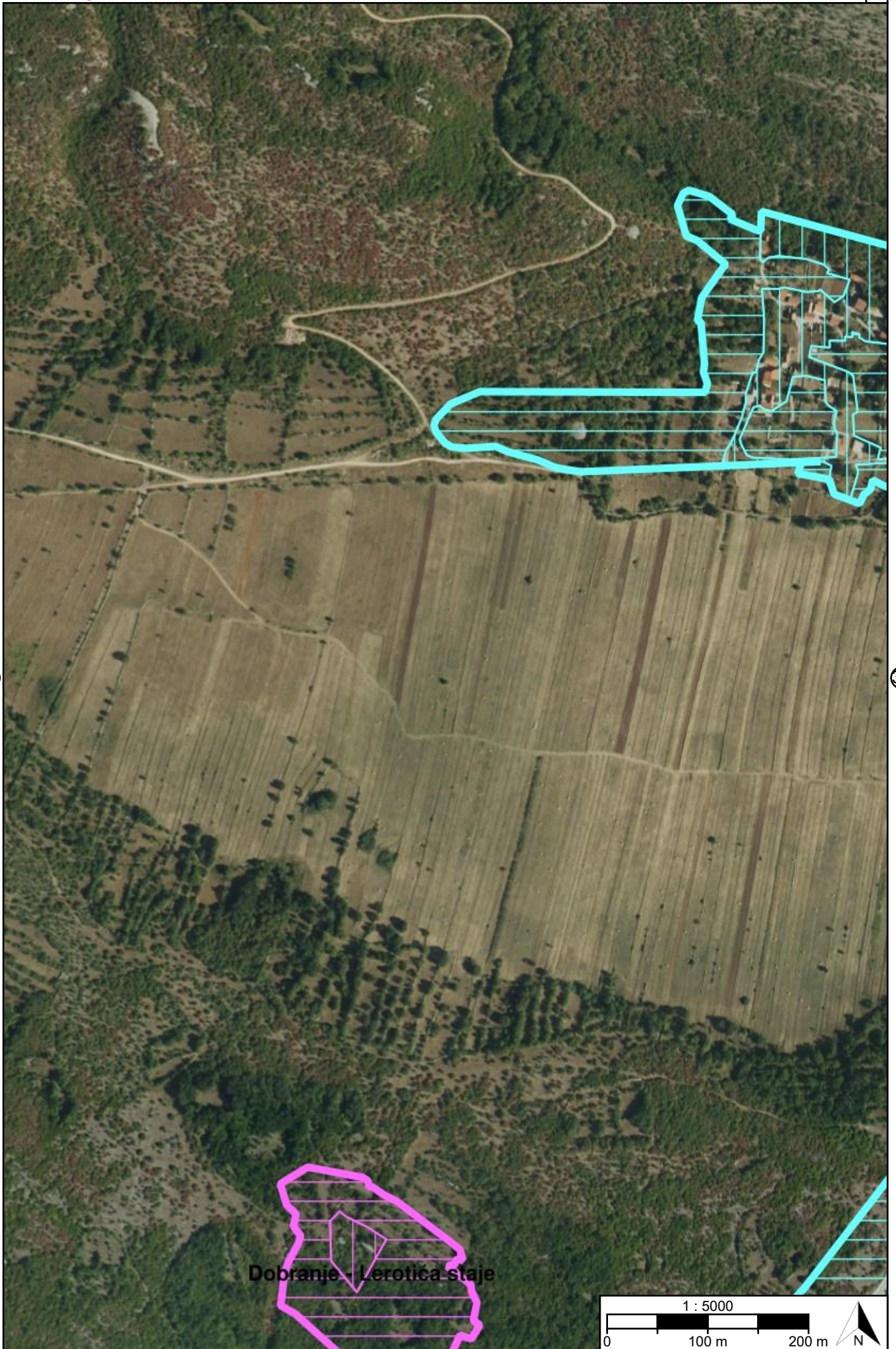







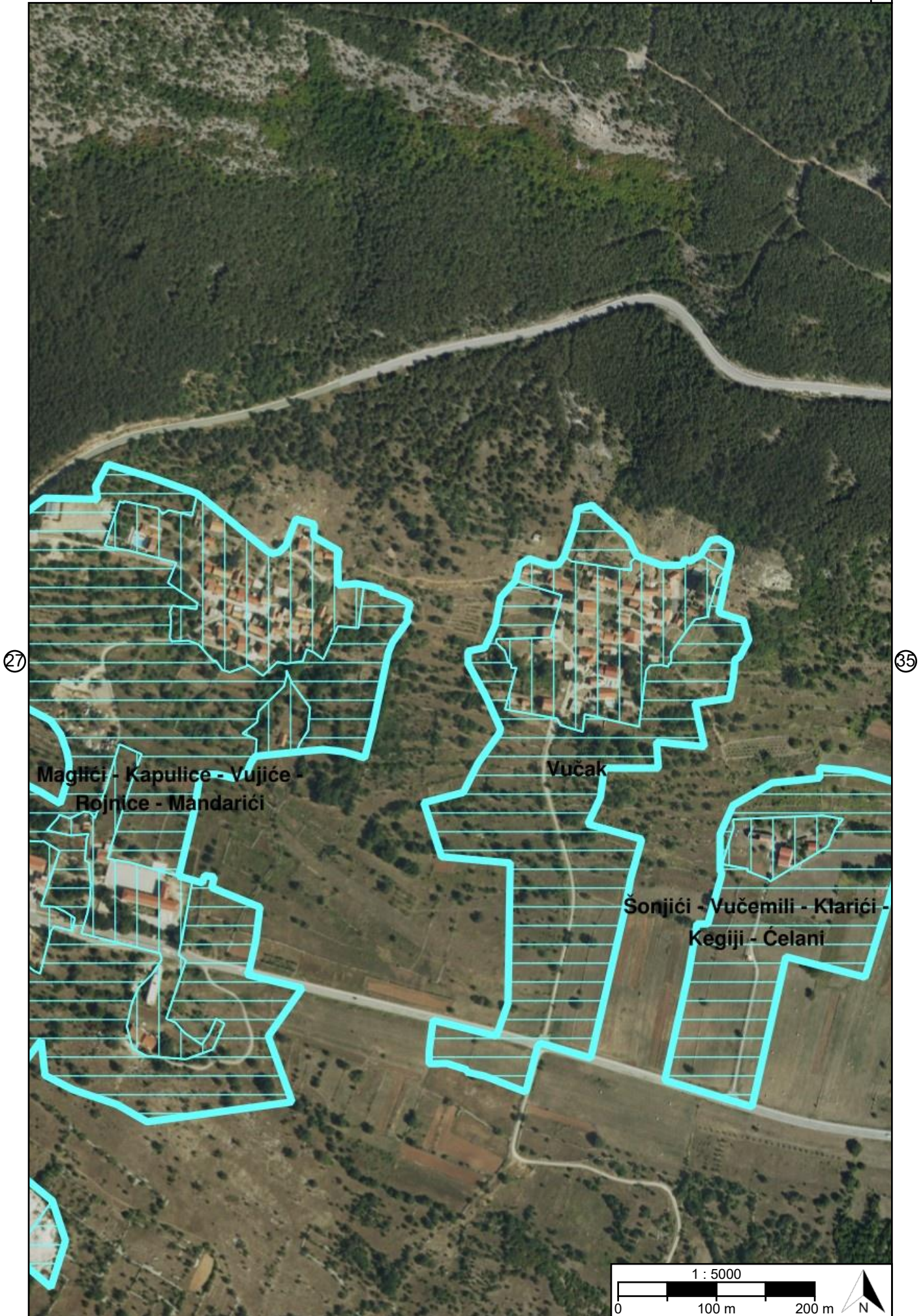
26

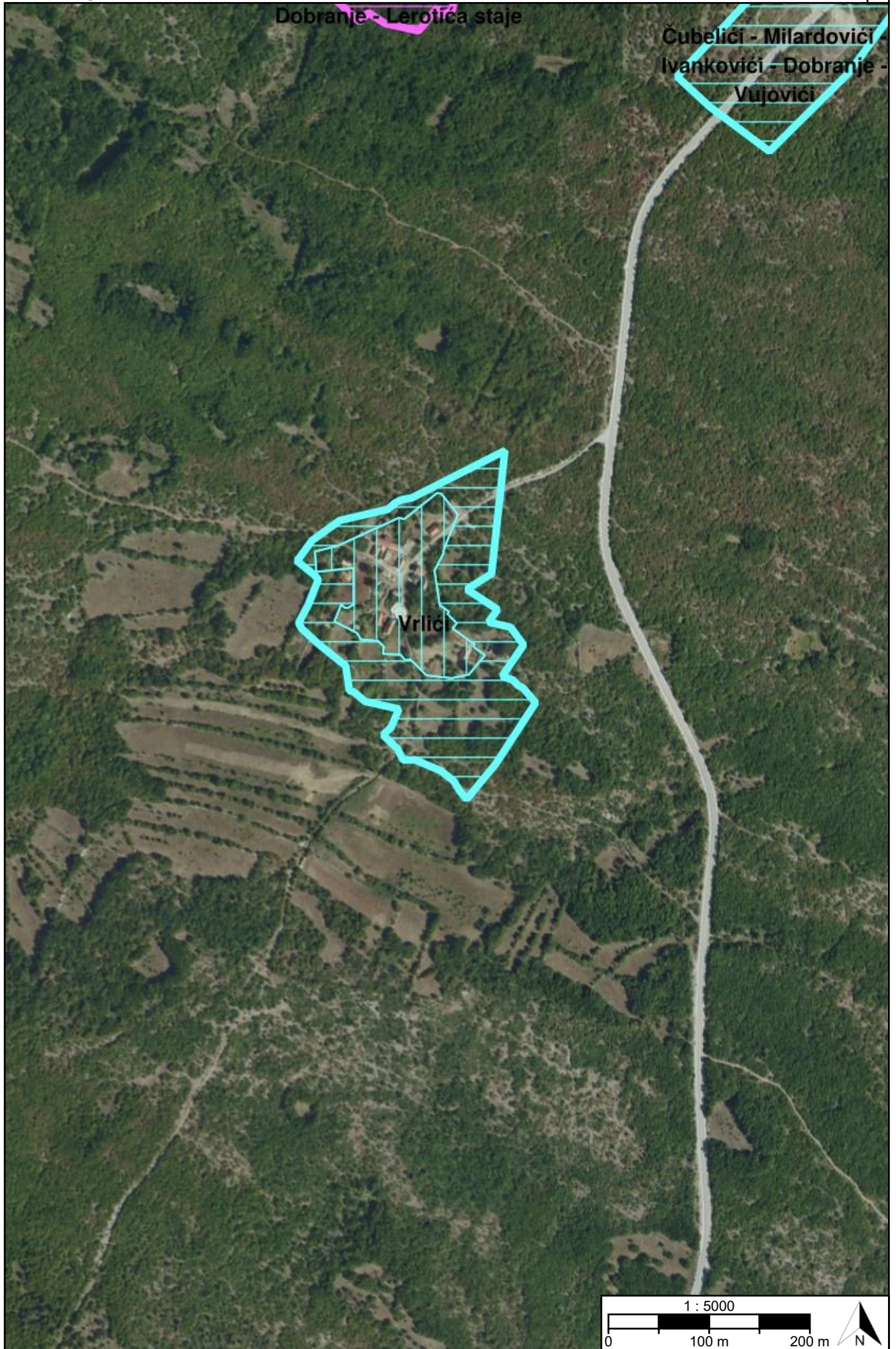
34



Dobranje - Lerotića staja




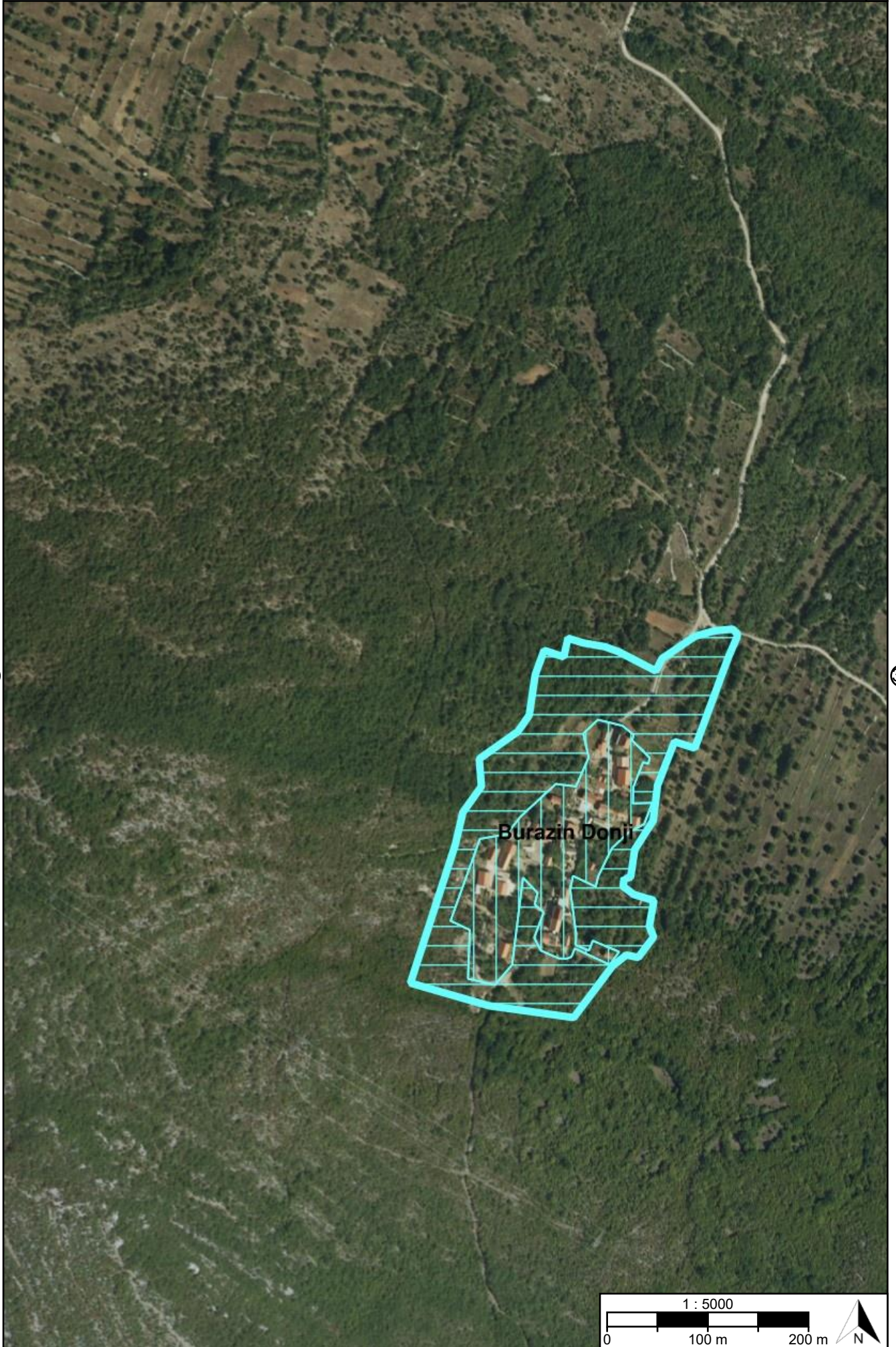


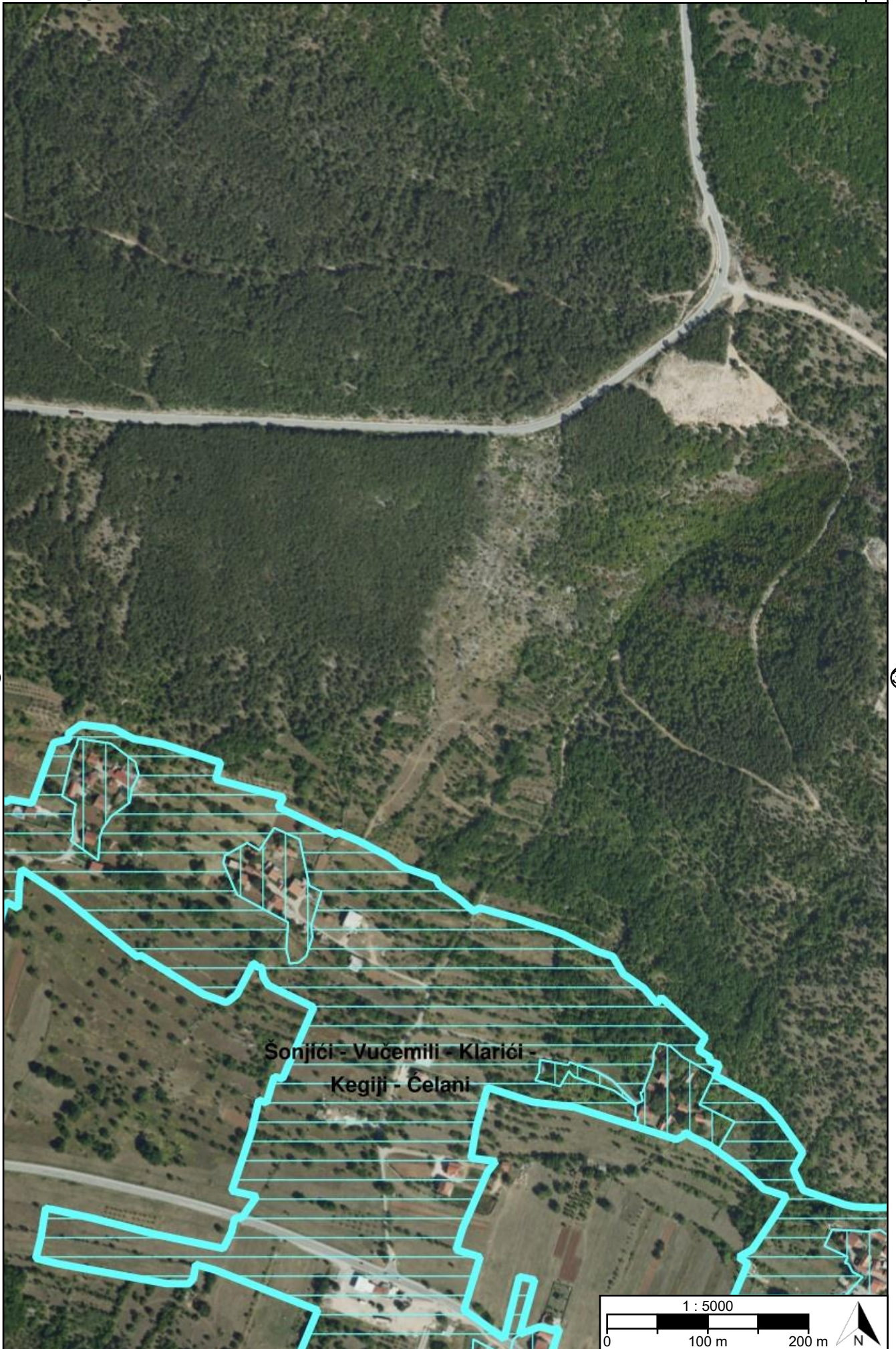


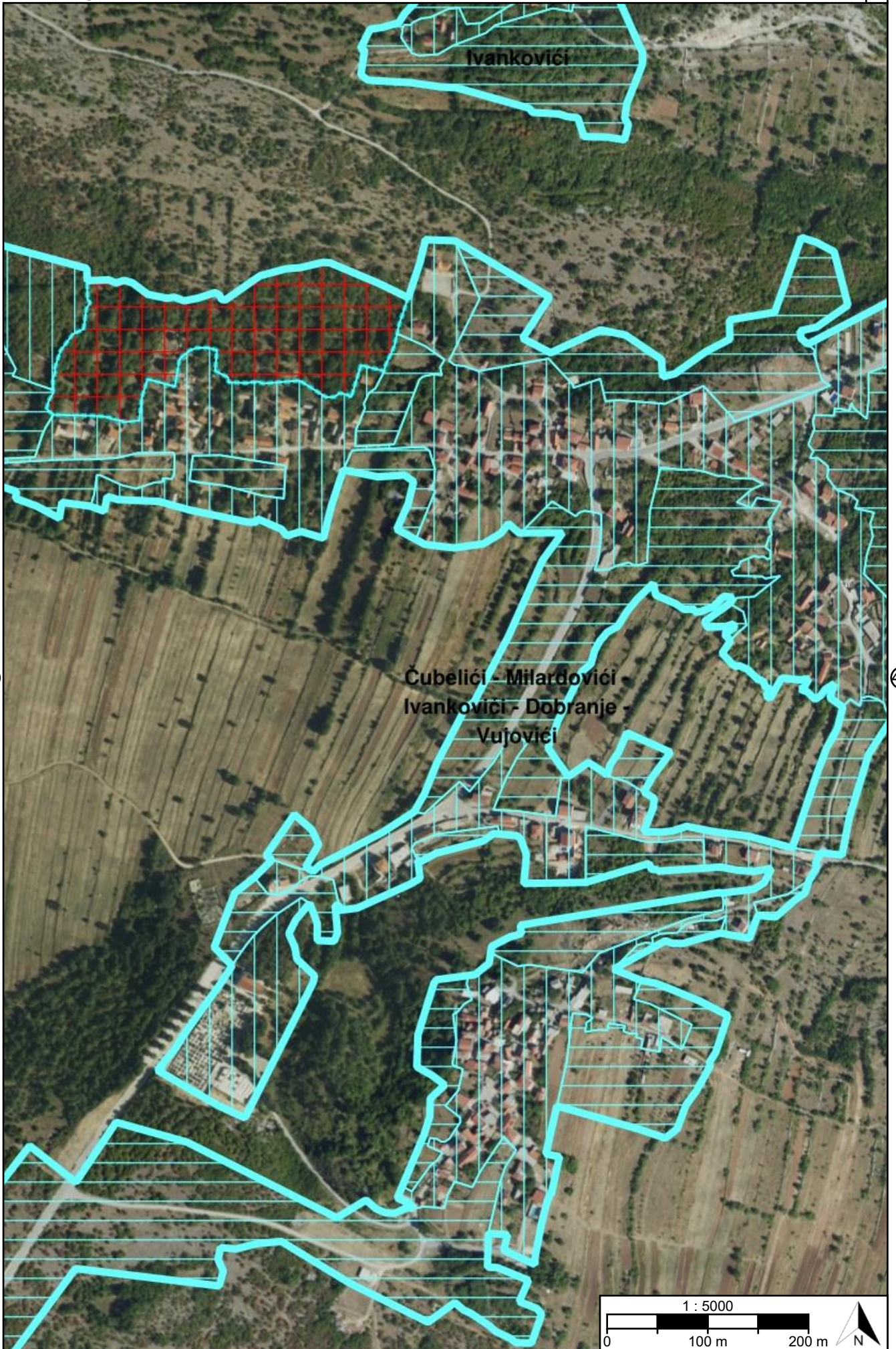
28

38



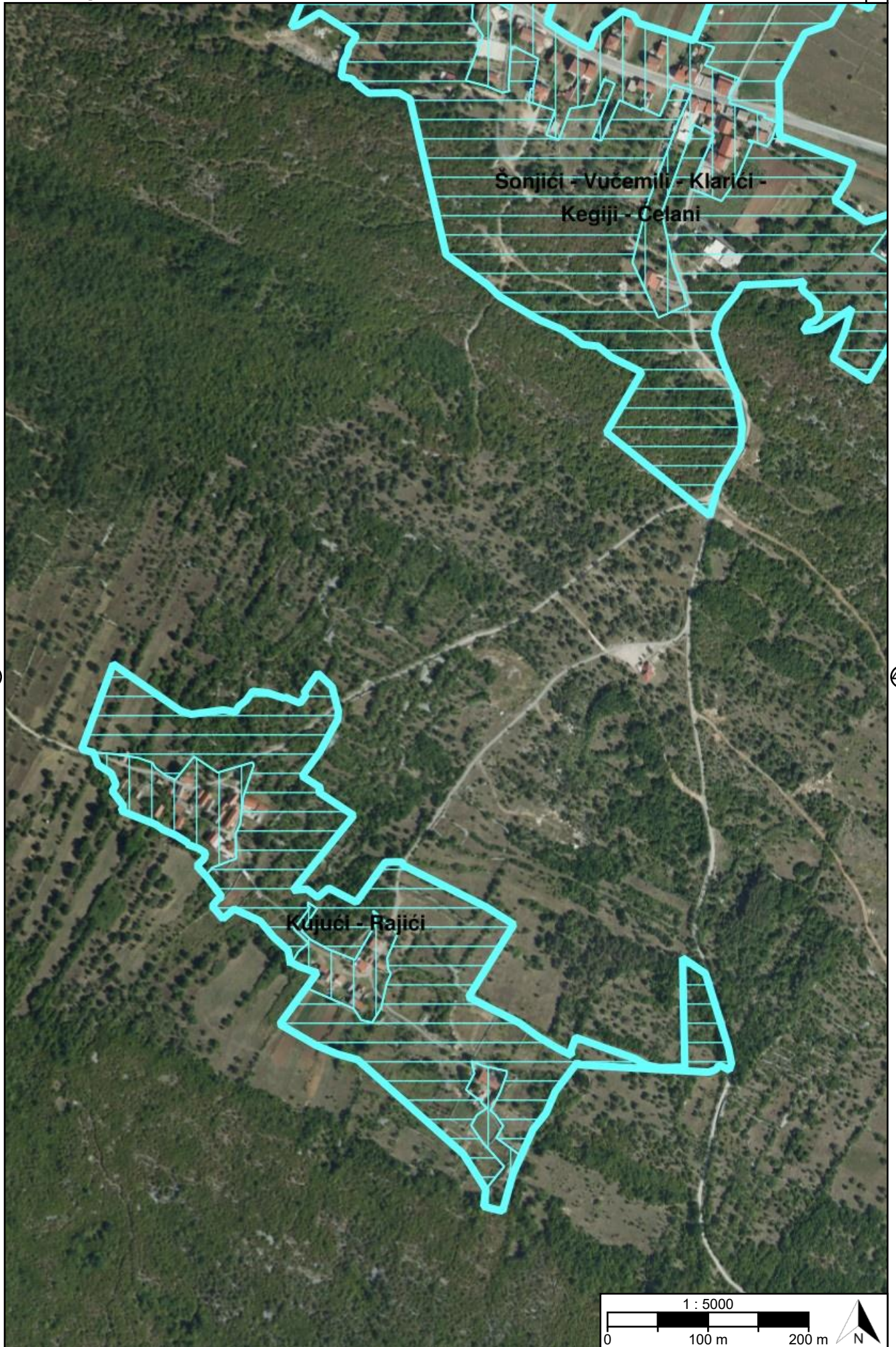






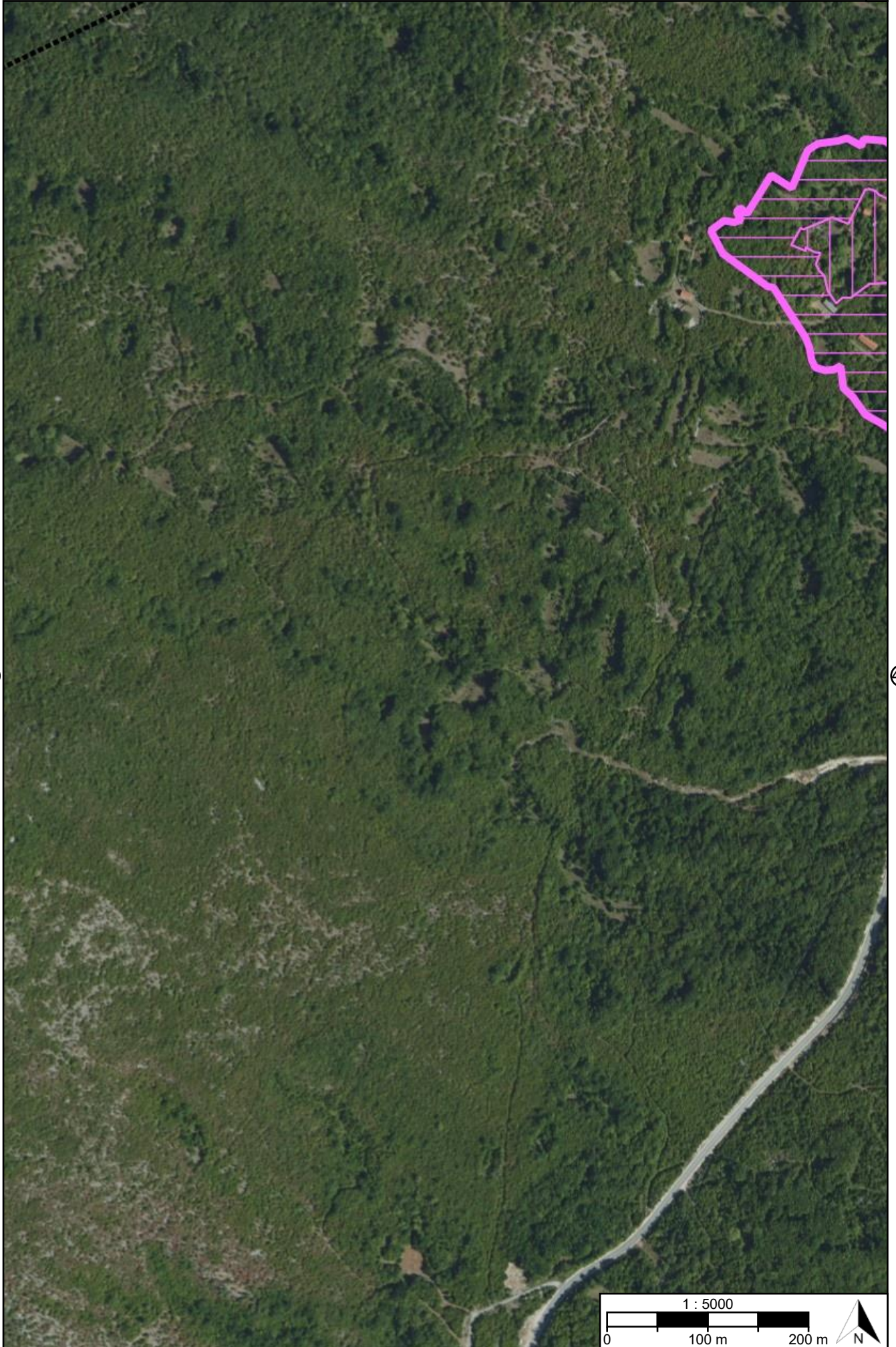
30

40



34

41



33


42

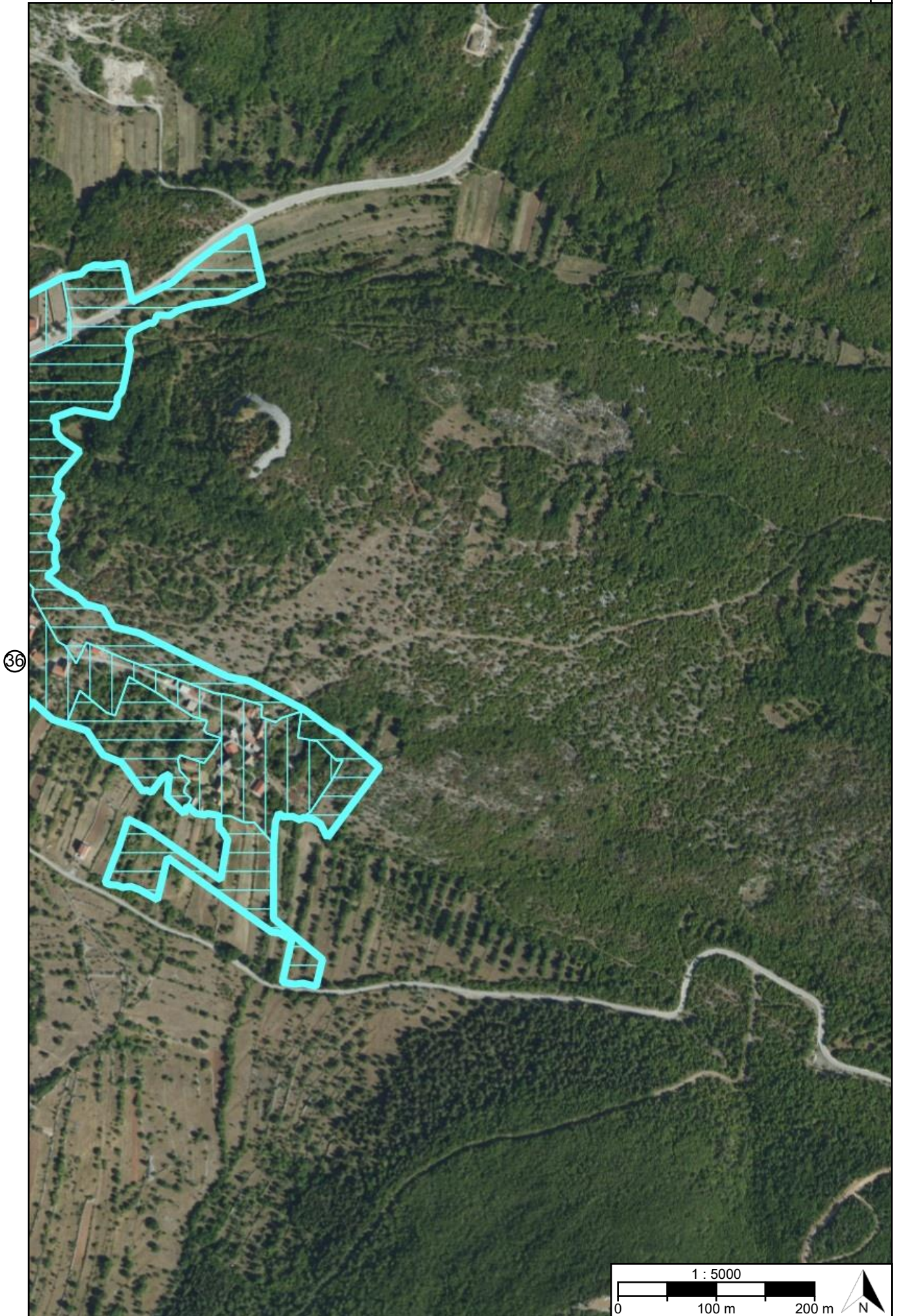
40



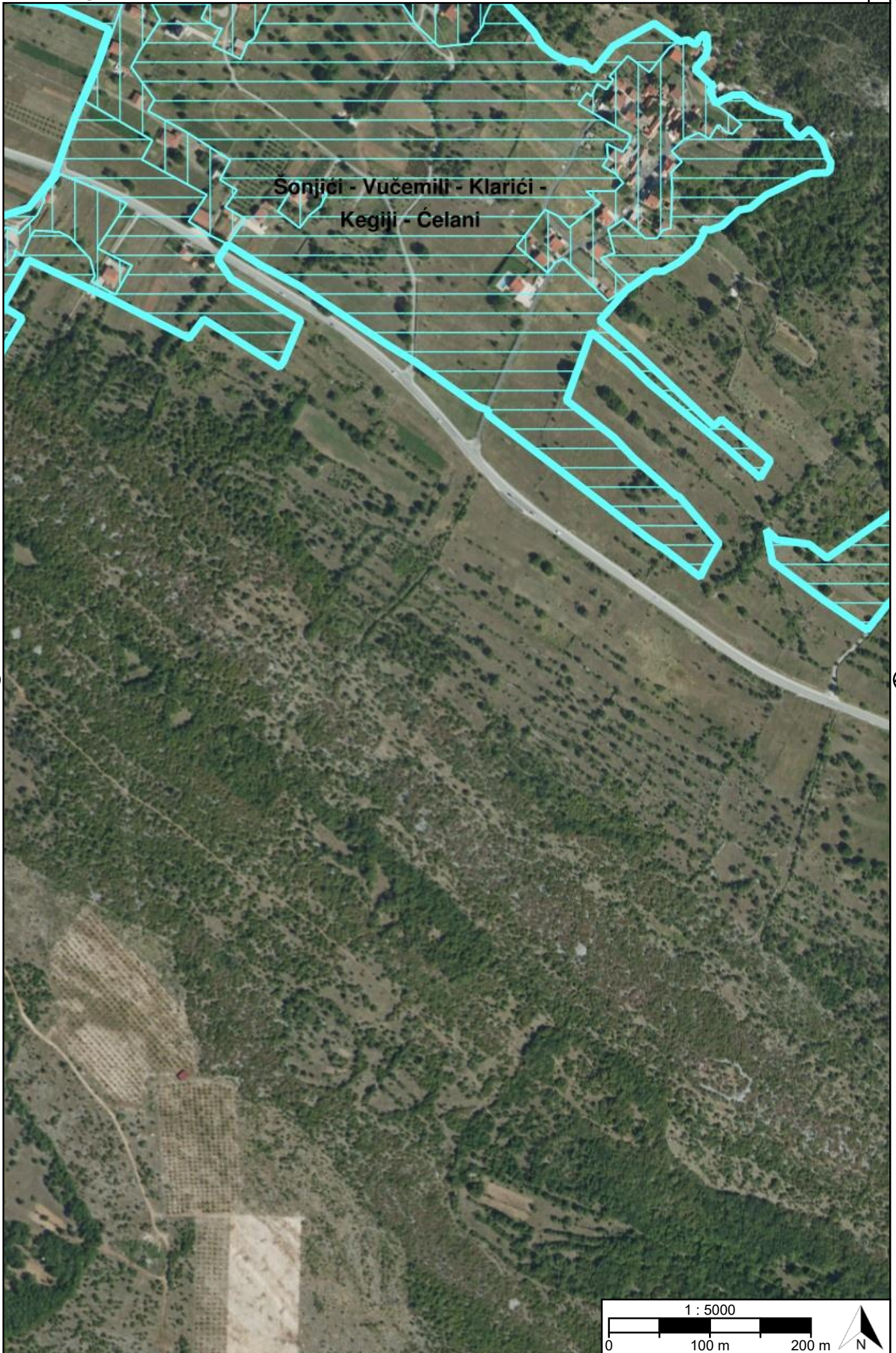
35

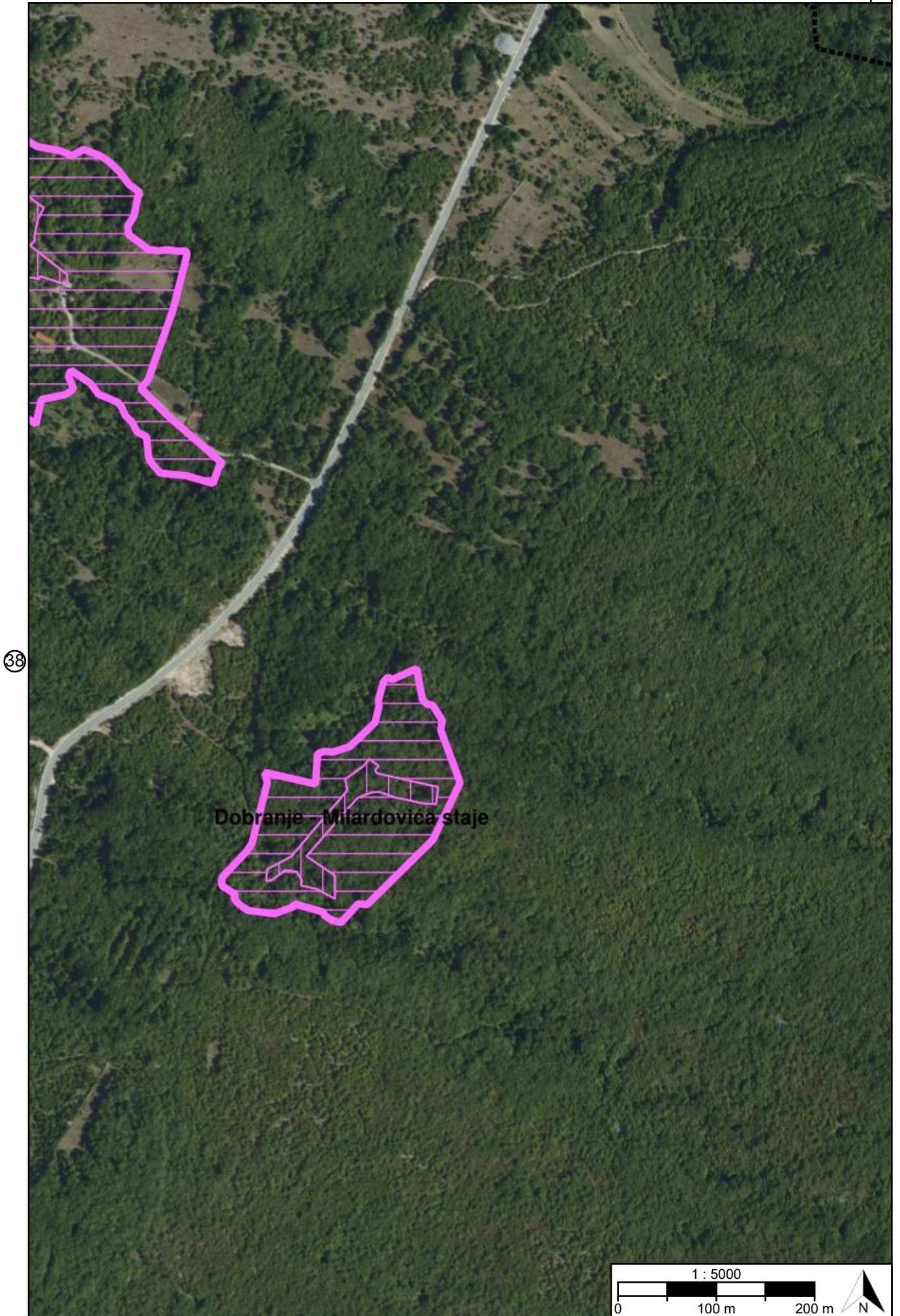
Sonjici - Vučemili - Klarići
Kegiji - Čelani

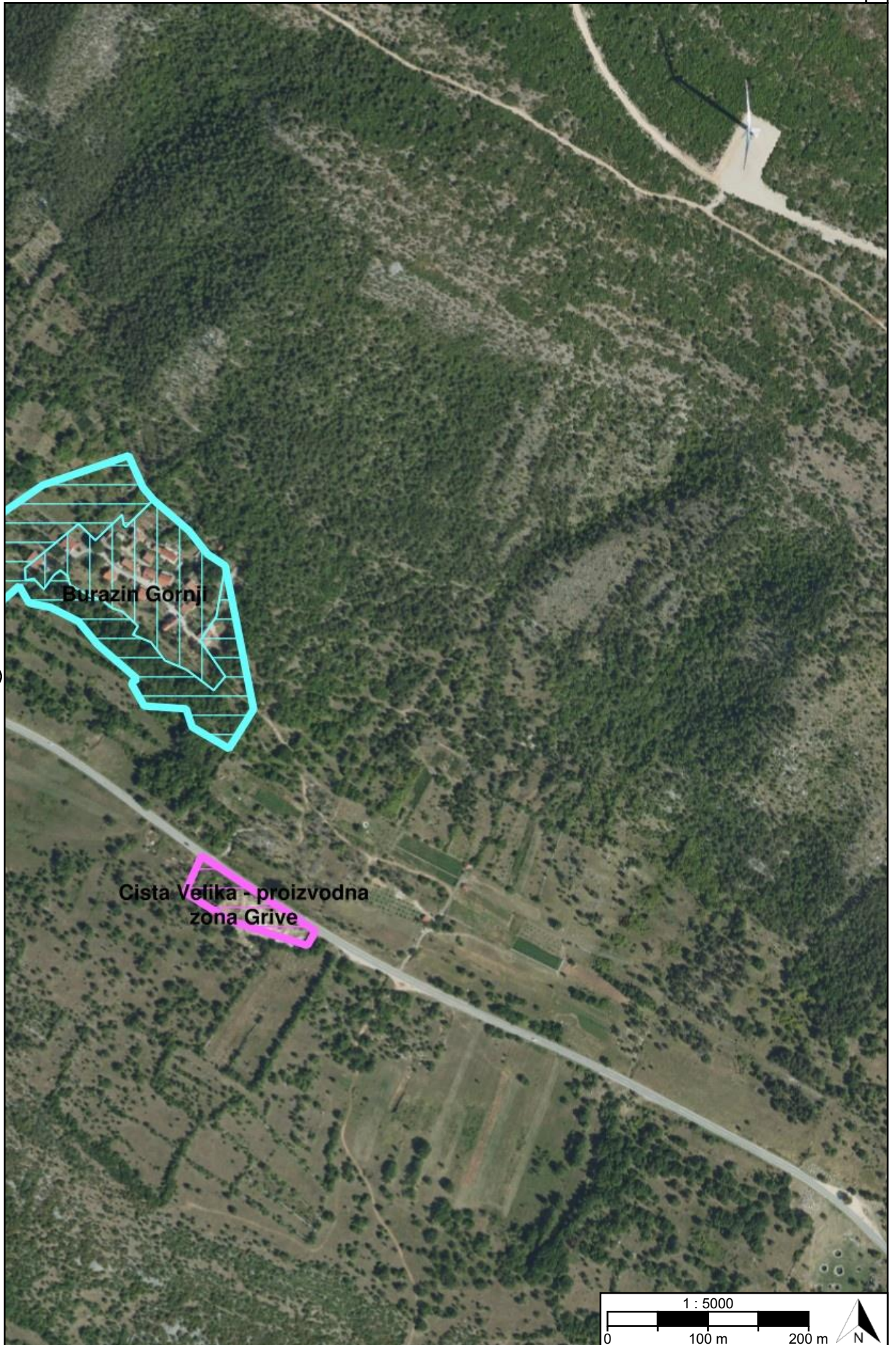




36








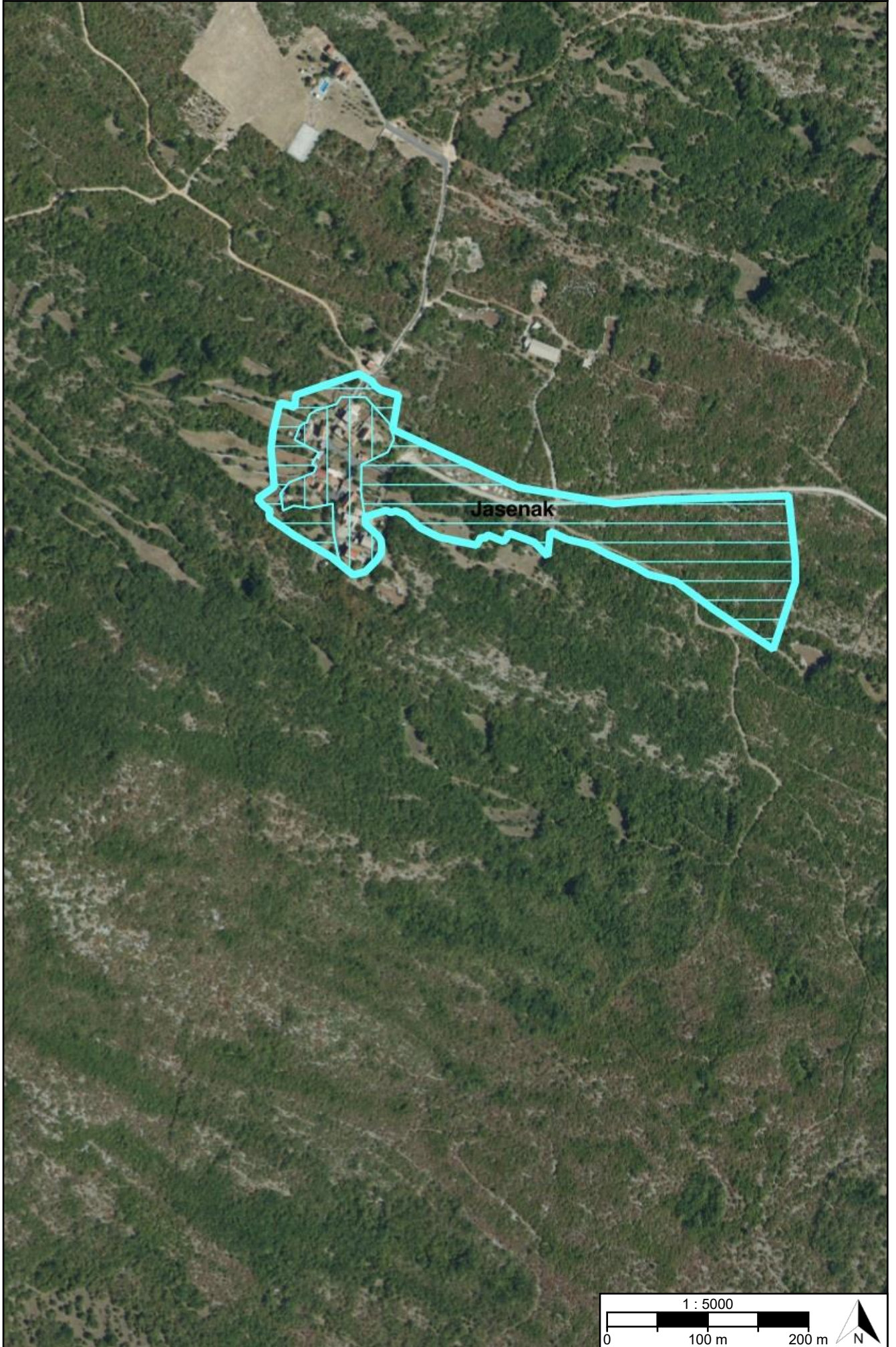
41

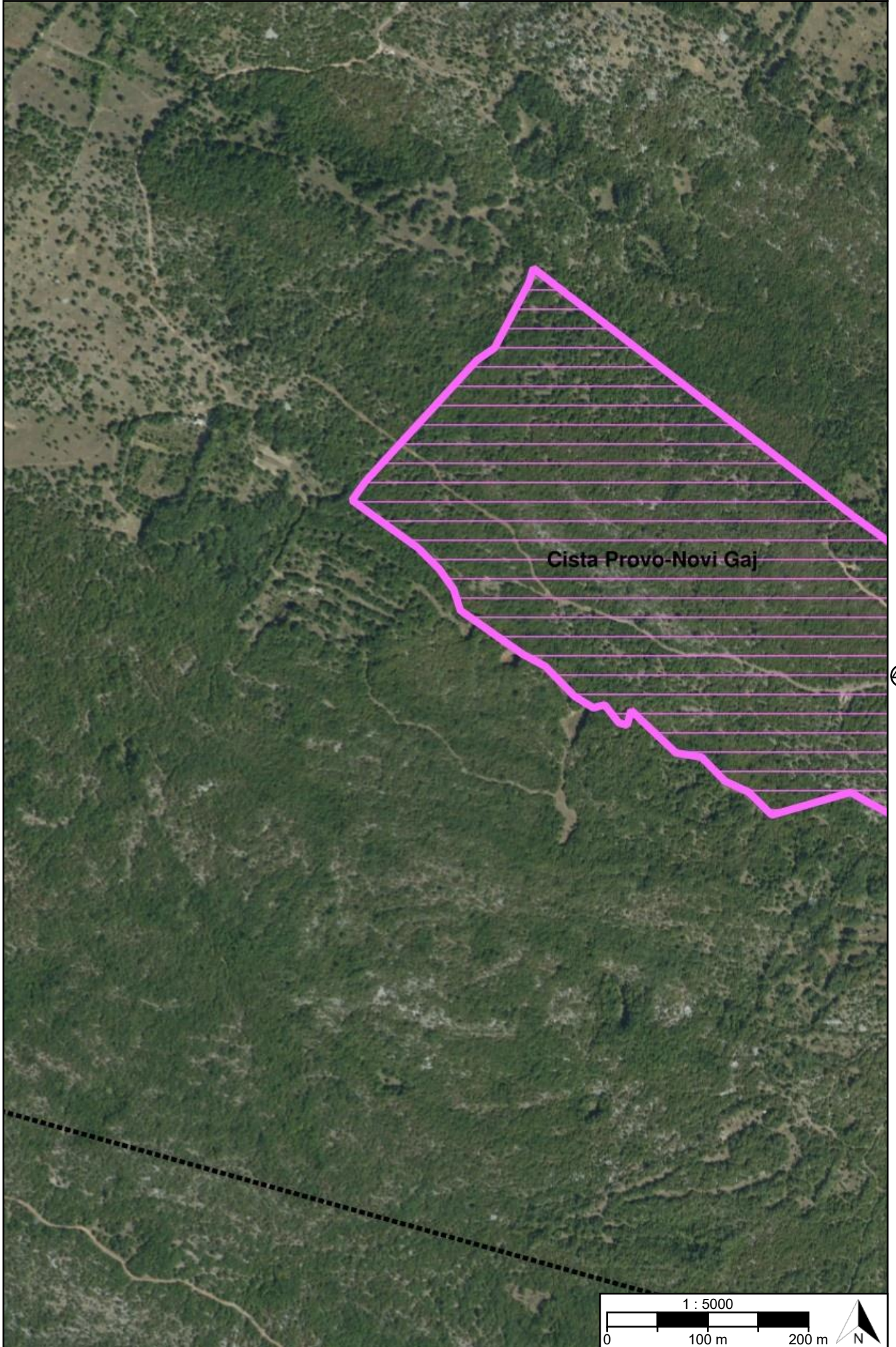
Burazin Gornji


Cista Velika - proizvodna
zona Grive



45





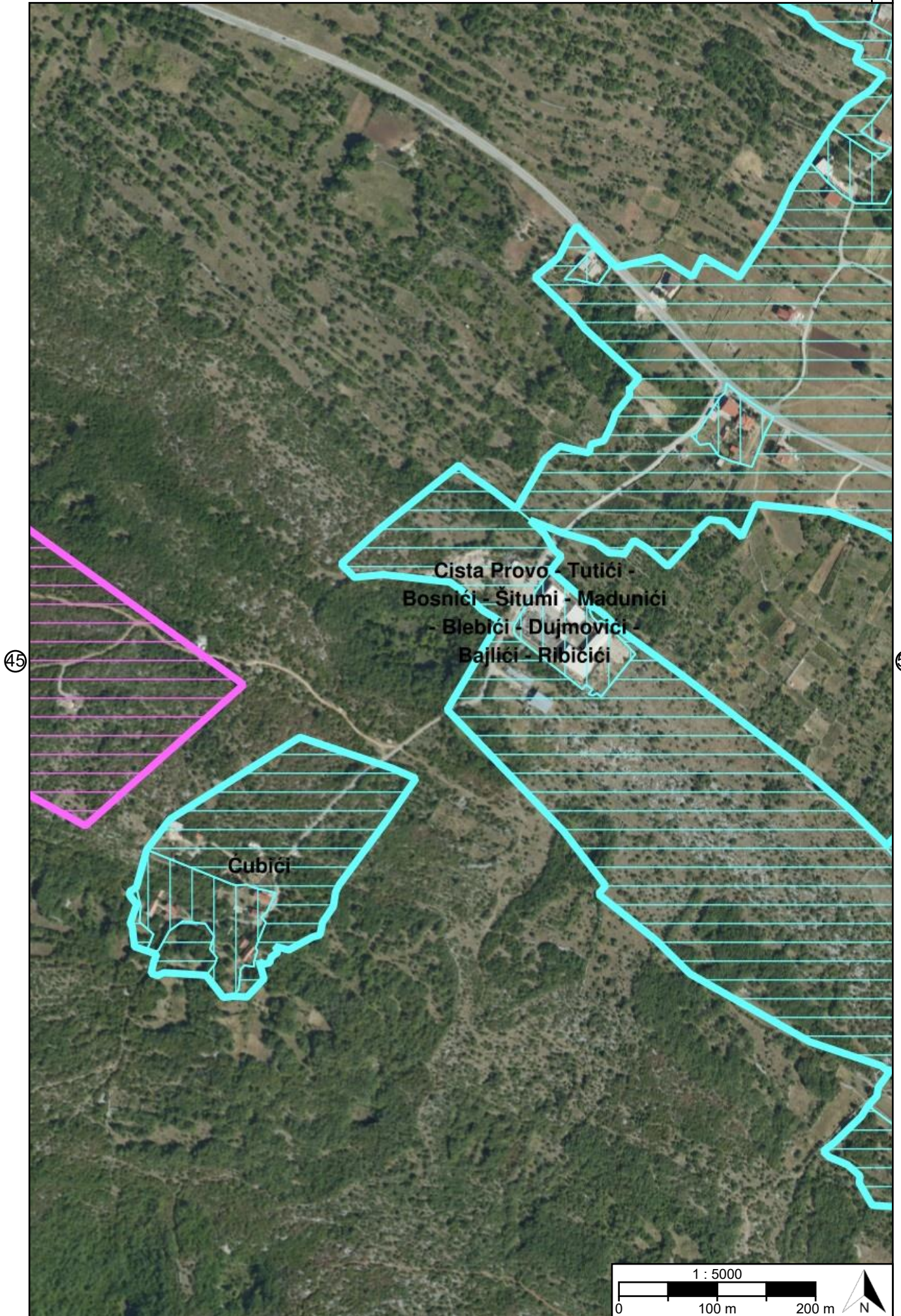


49

Gornji G

47





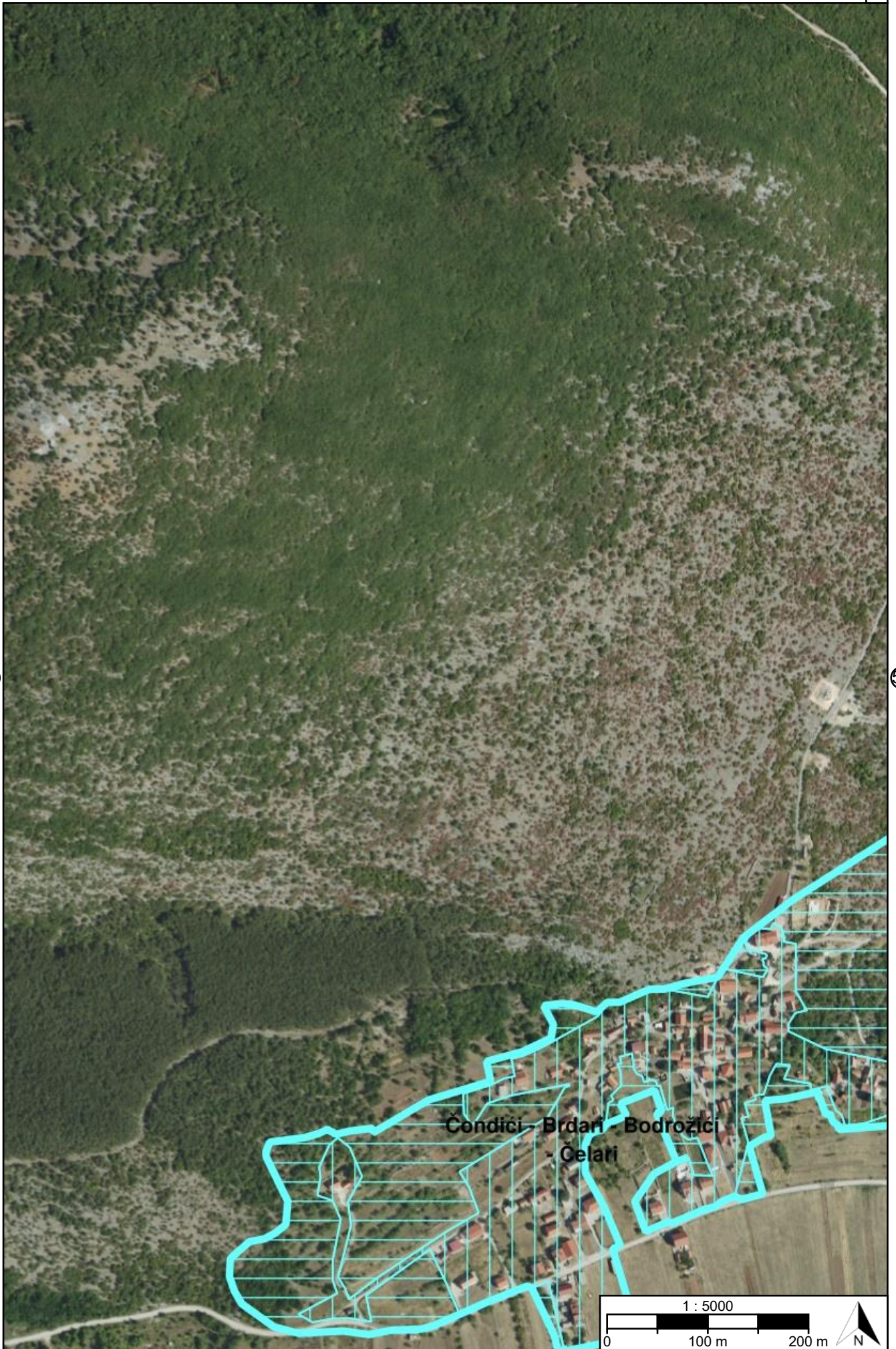
45

53


51

46

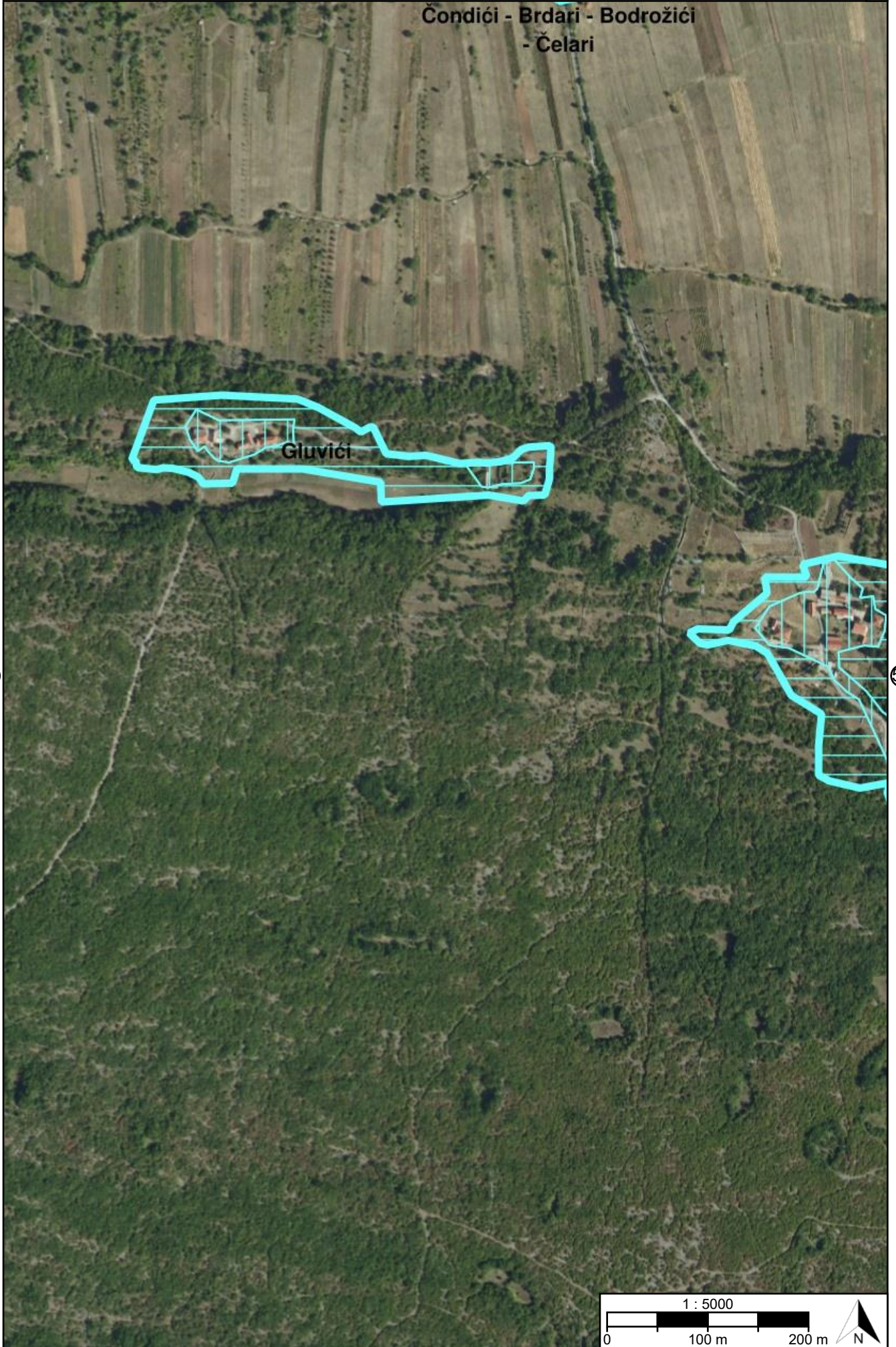
56



Čondići - Brdari - Bodrožići
- Čelari




Čondići - Brdari - Bodrožići
- Čelari



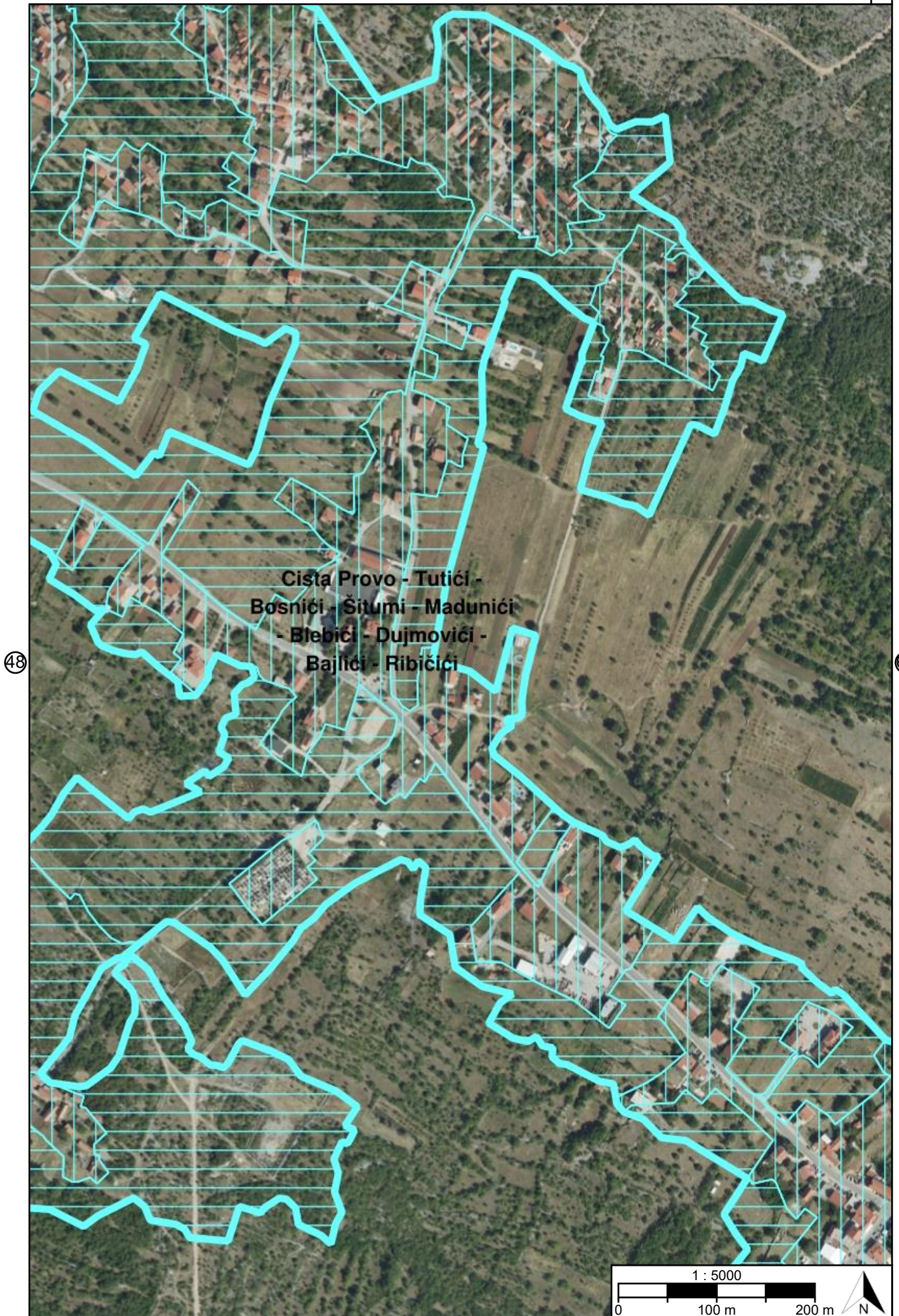
47

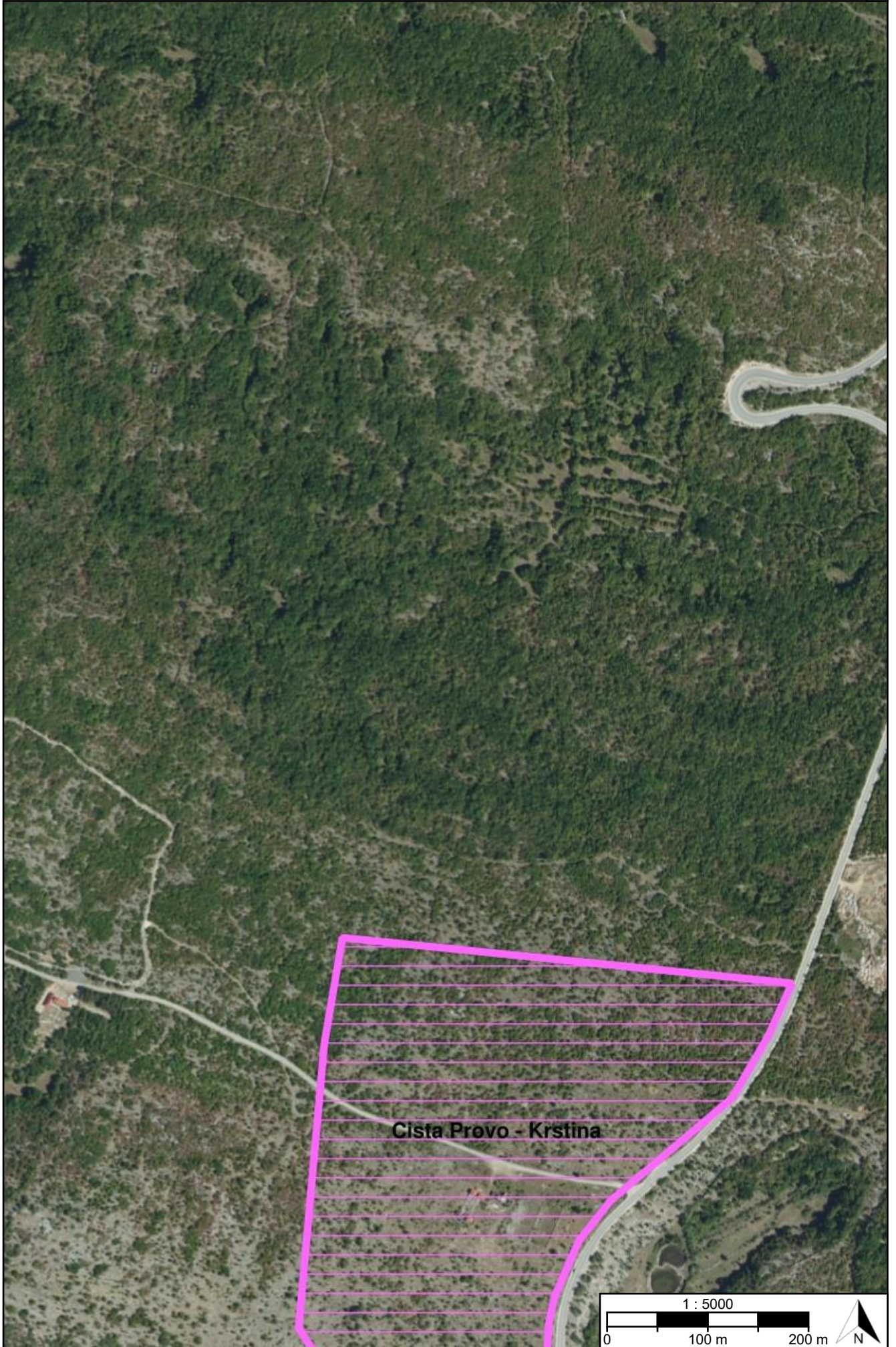
59






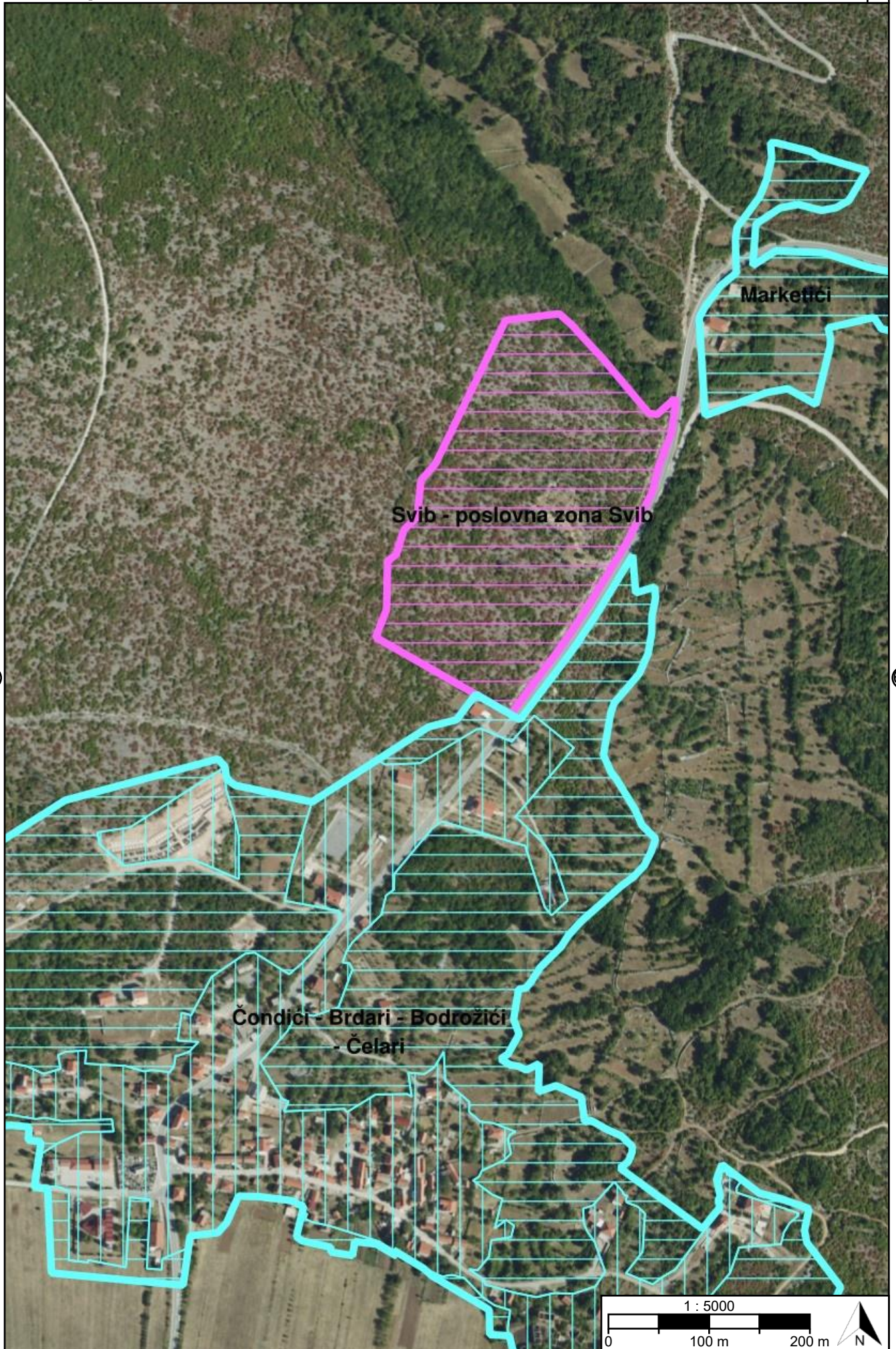
62





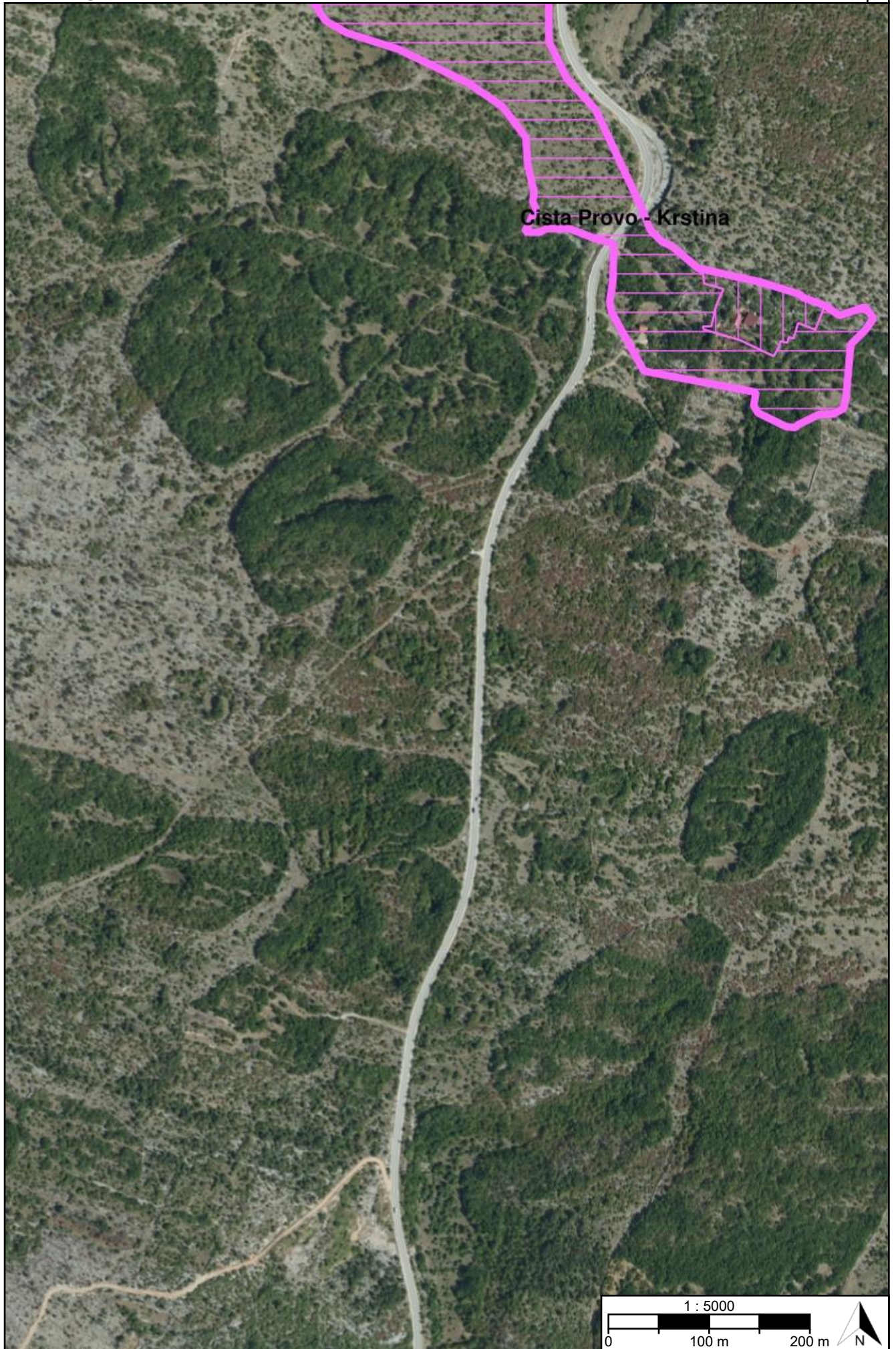


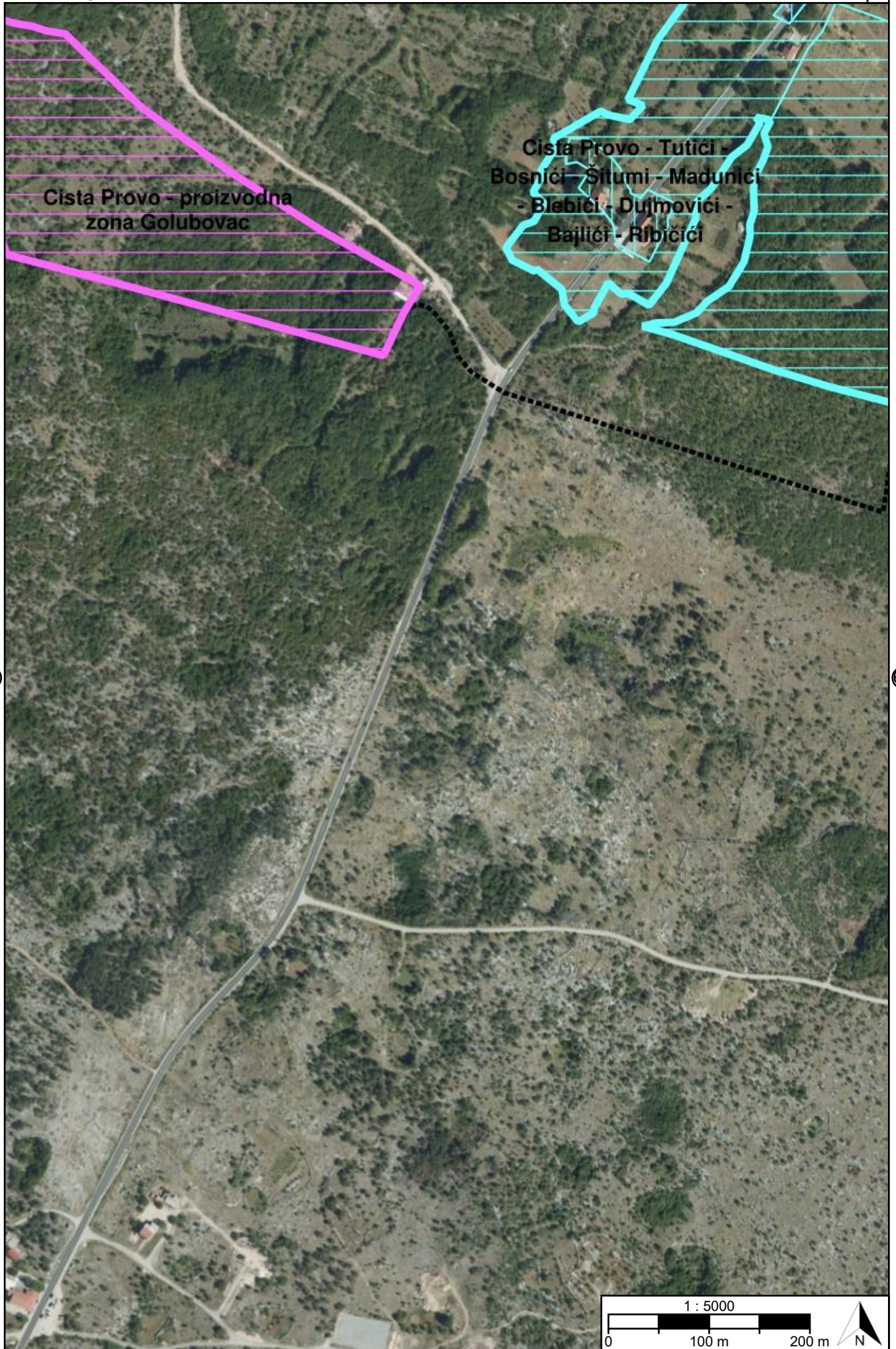
64



49

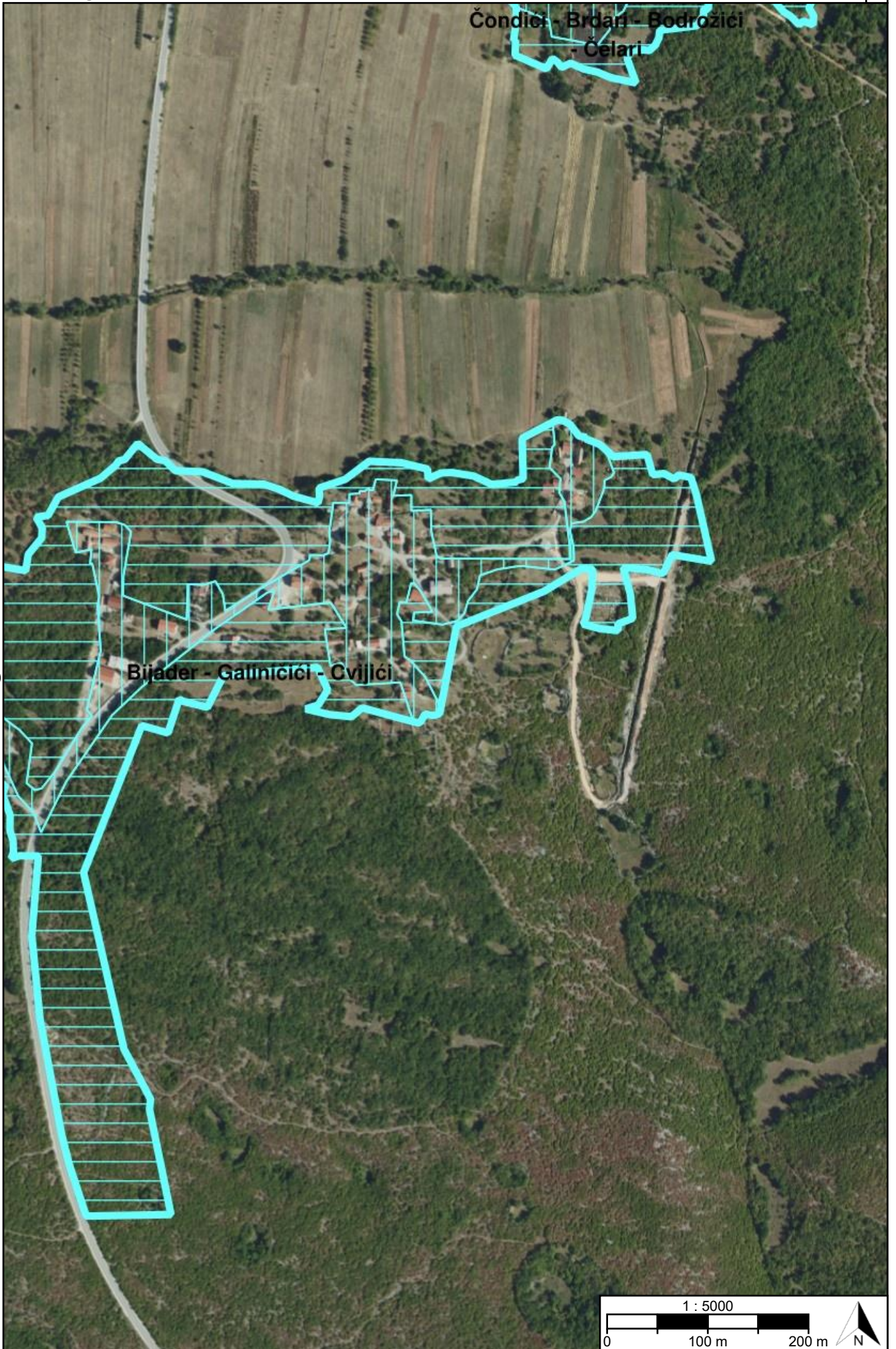
65



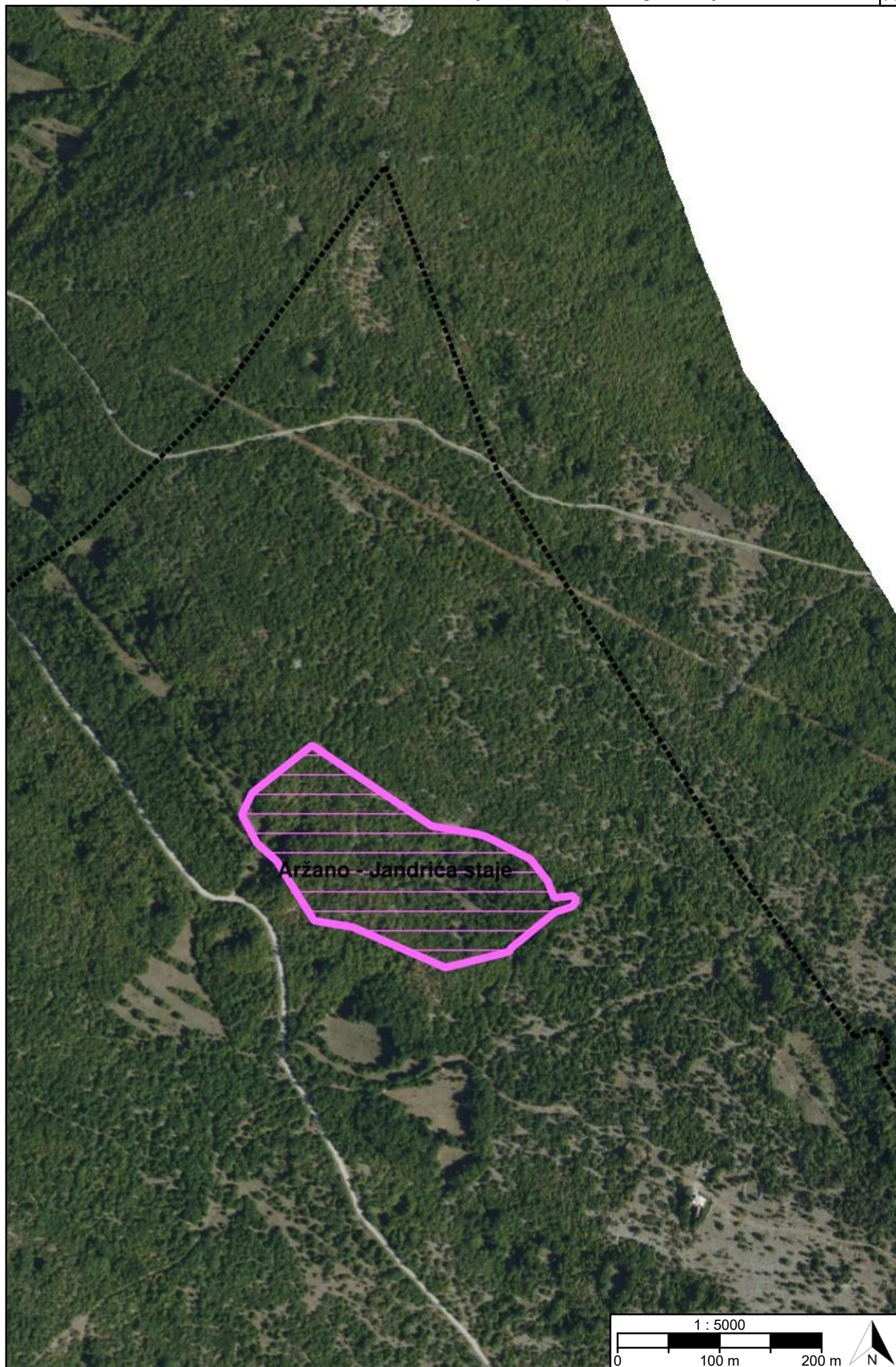


51

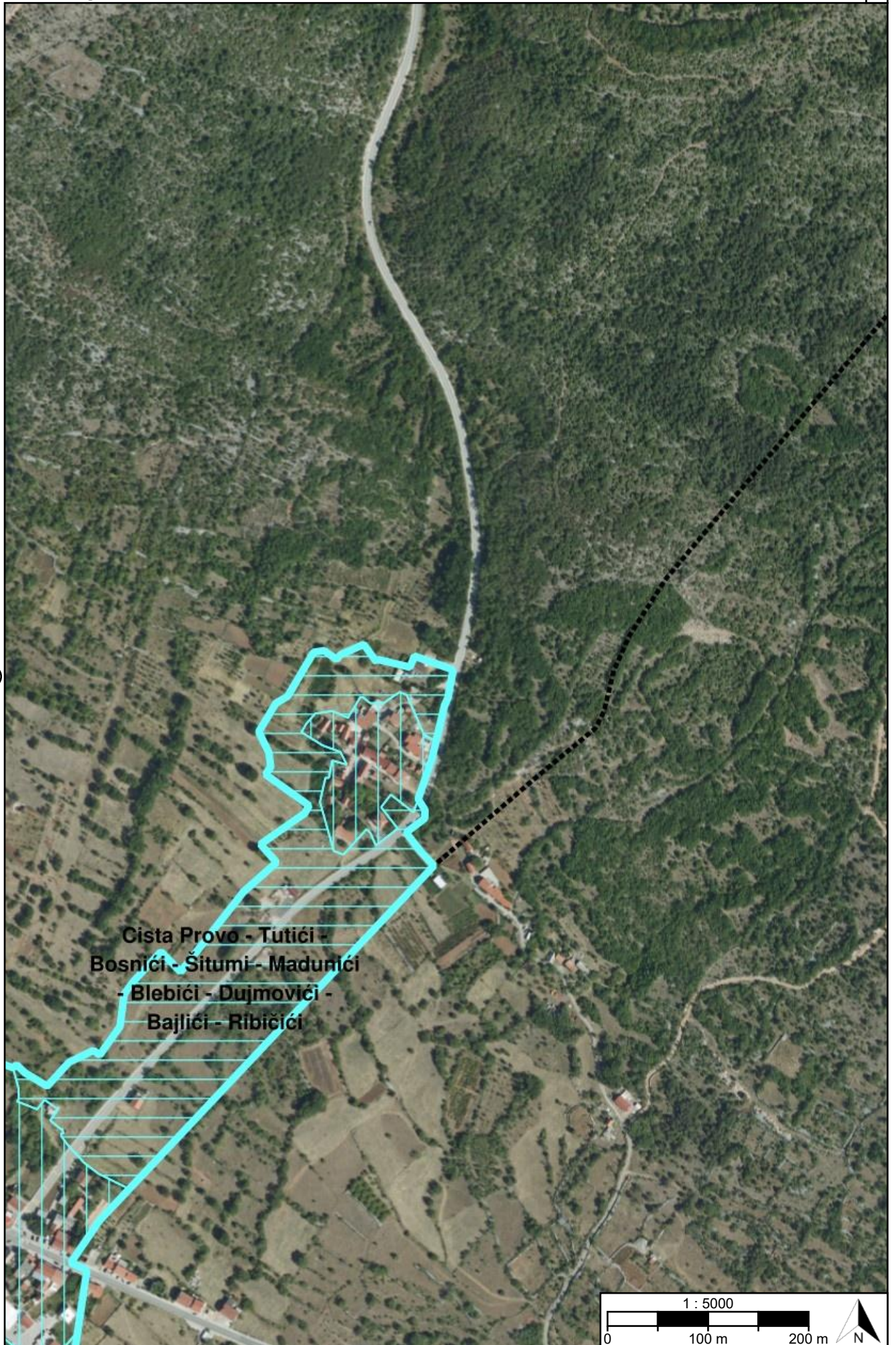
66

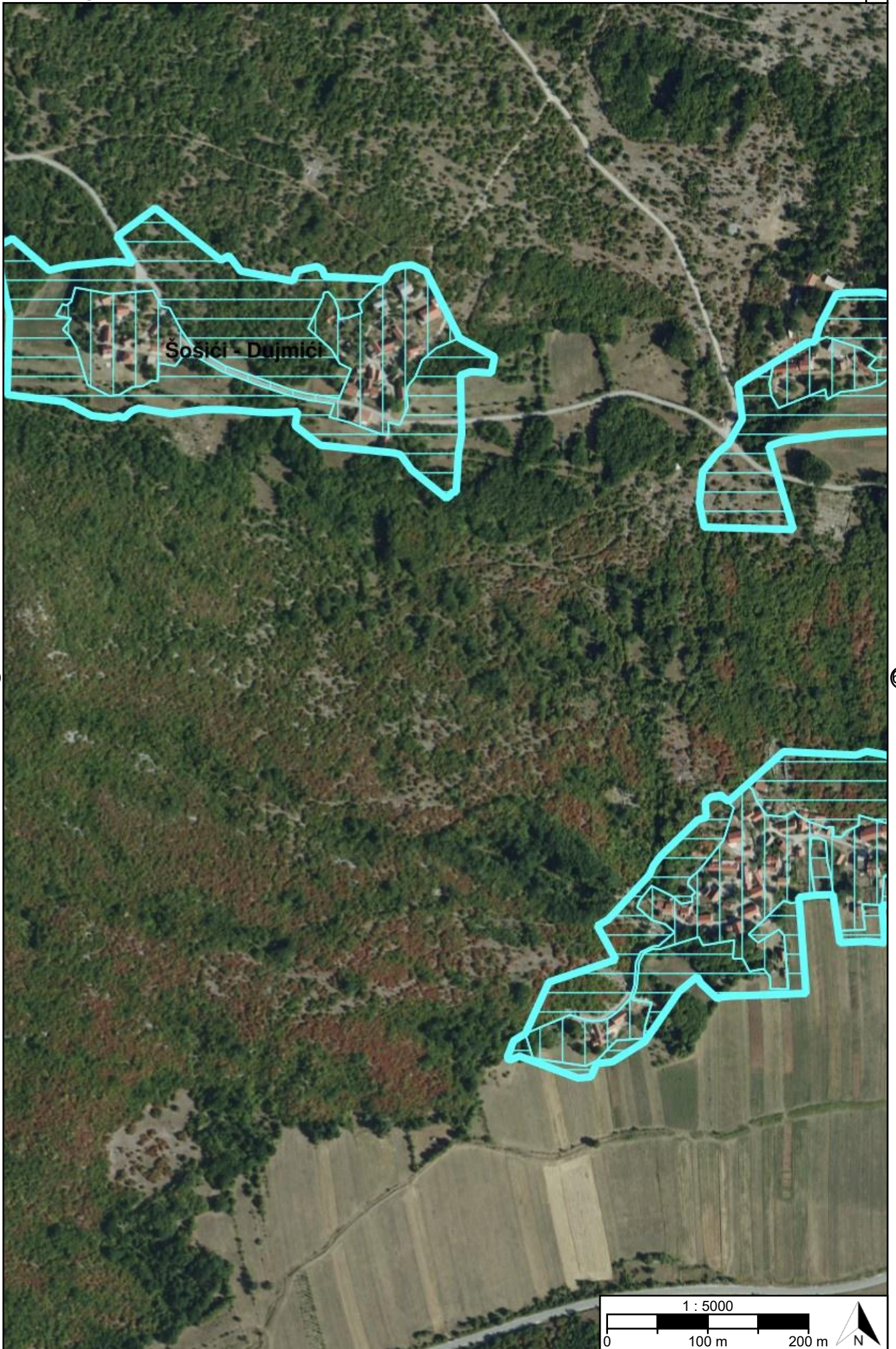


50



53





52

67






55

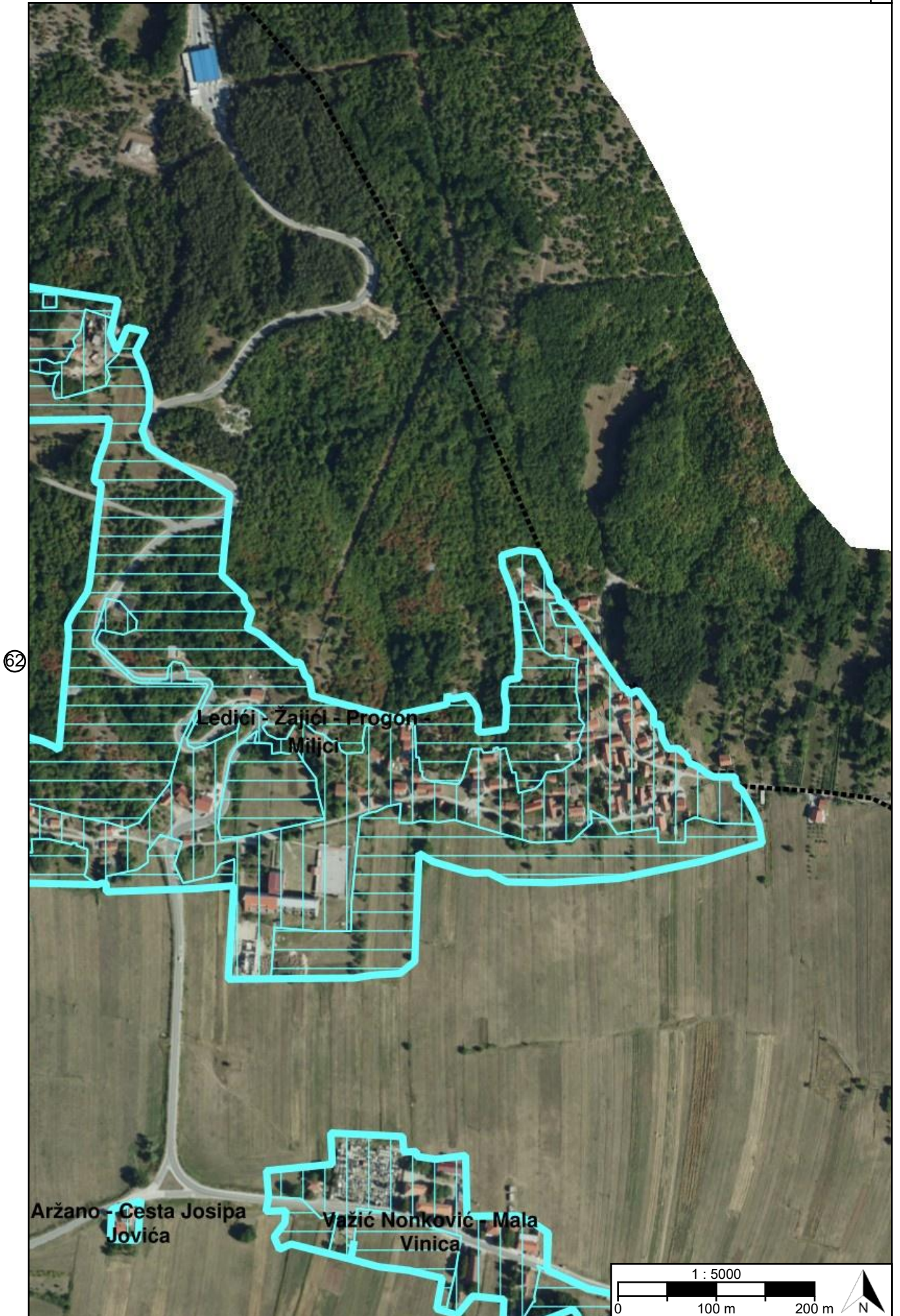
69

65



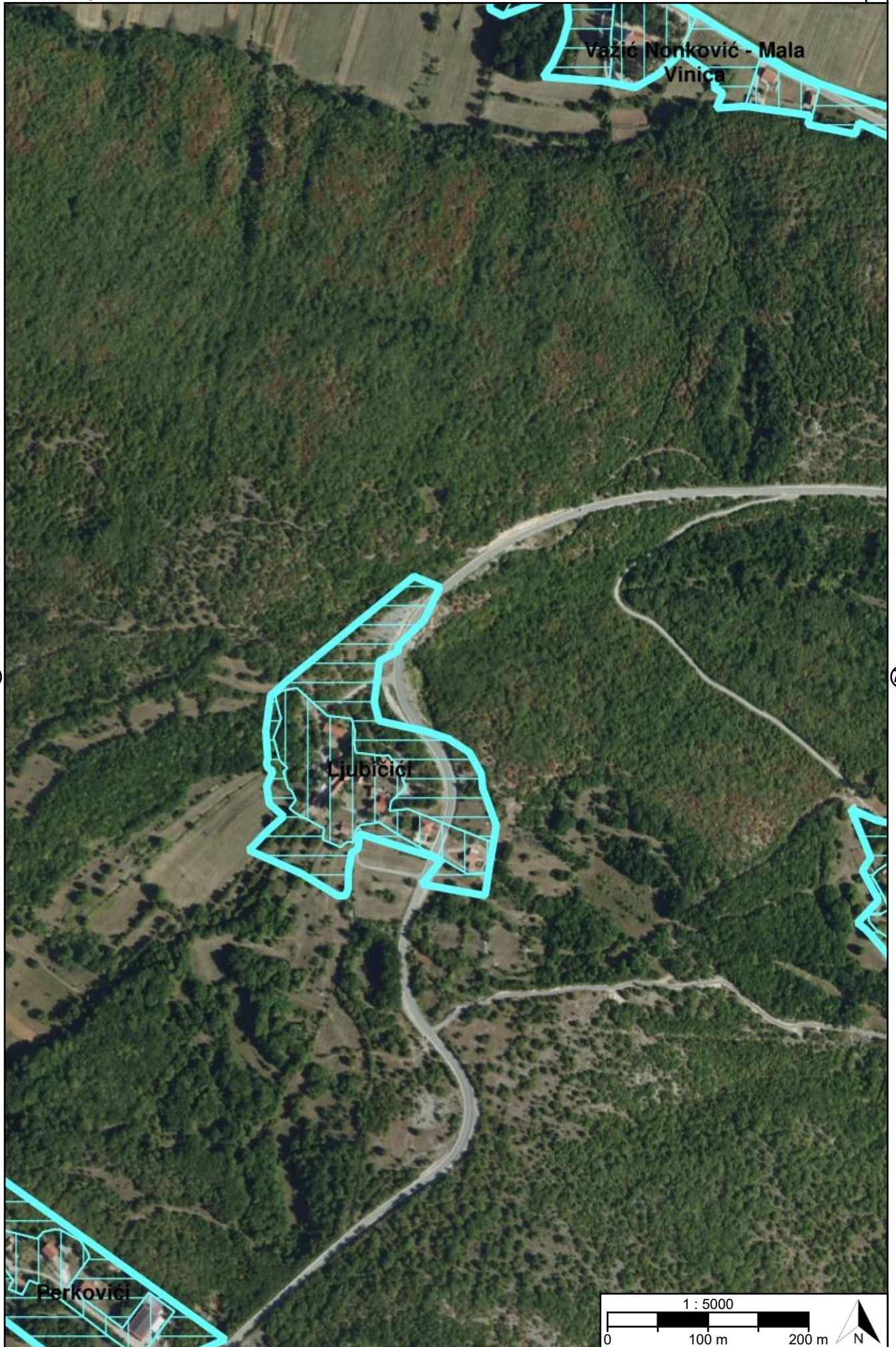


58



62

68



63

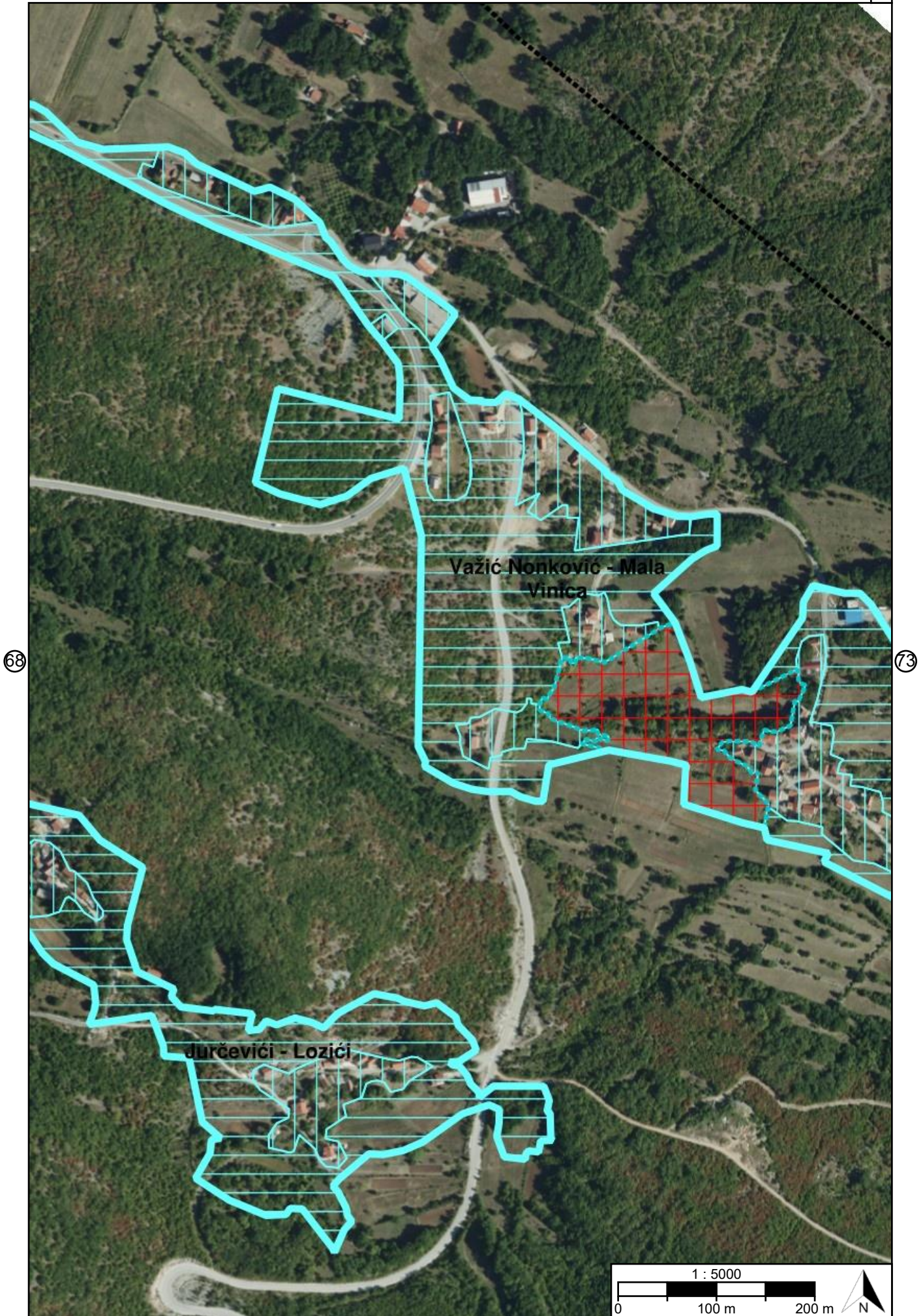
71

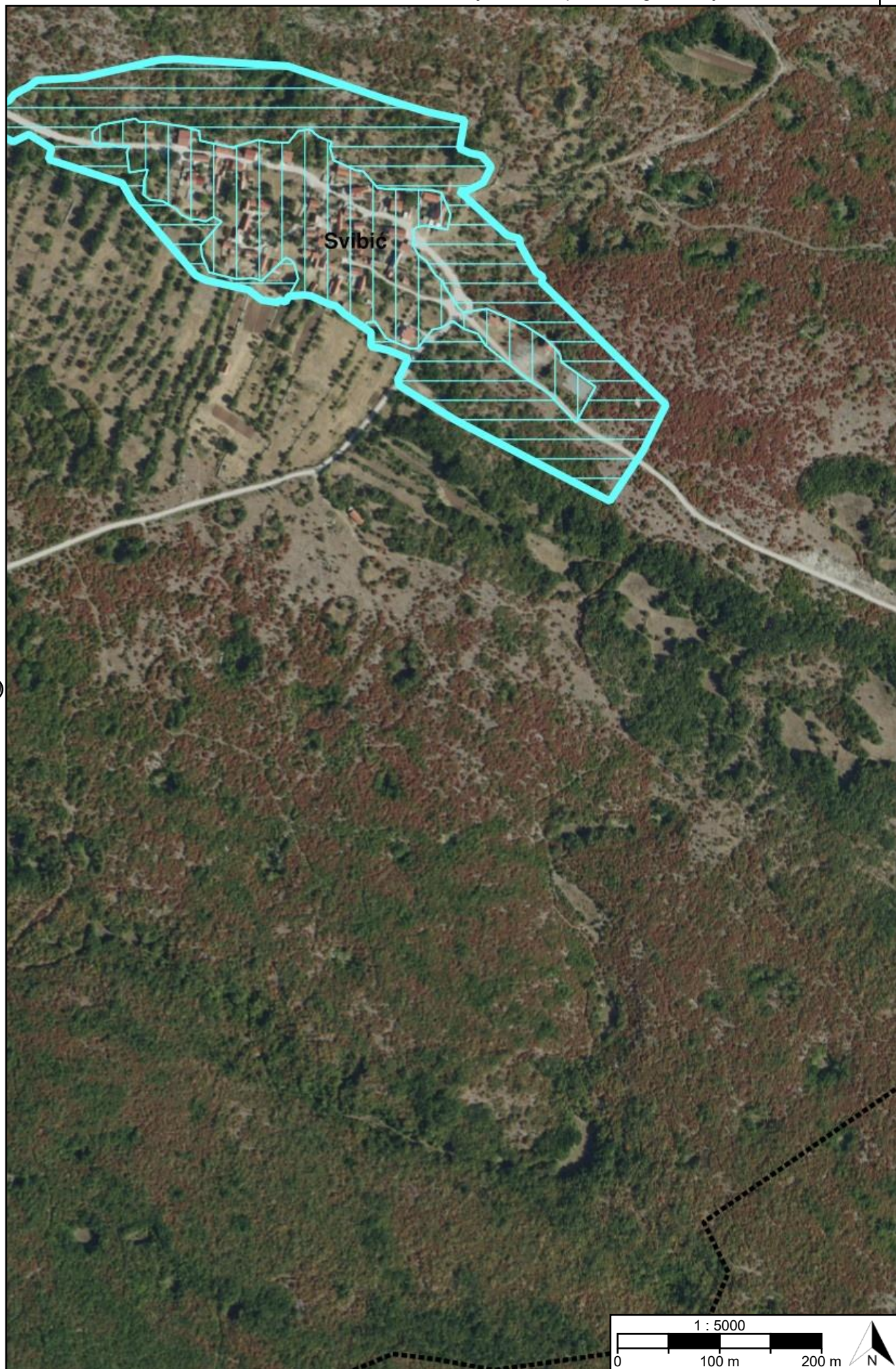


64

70



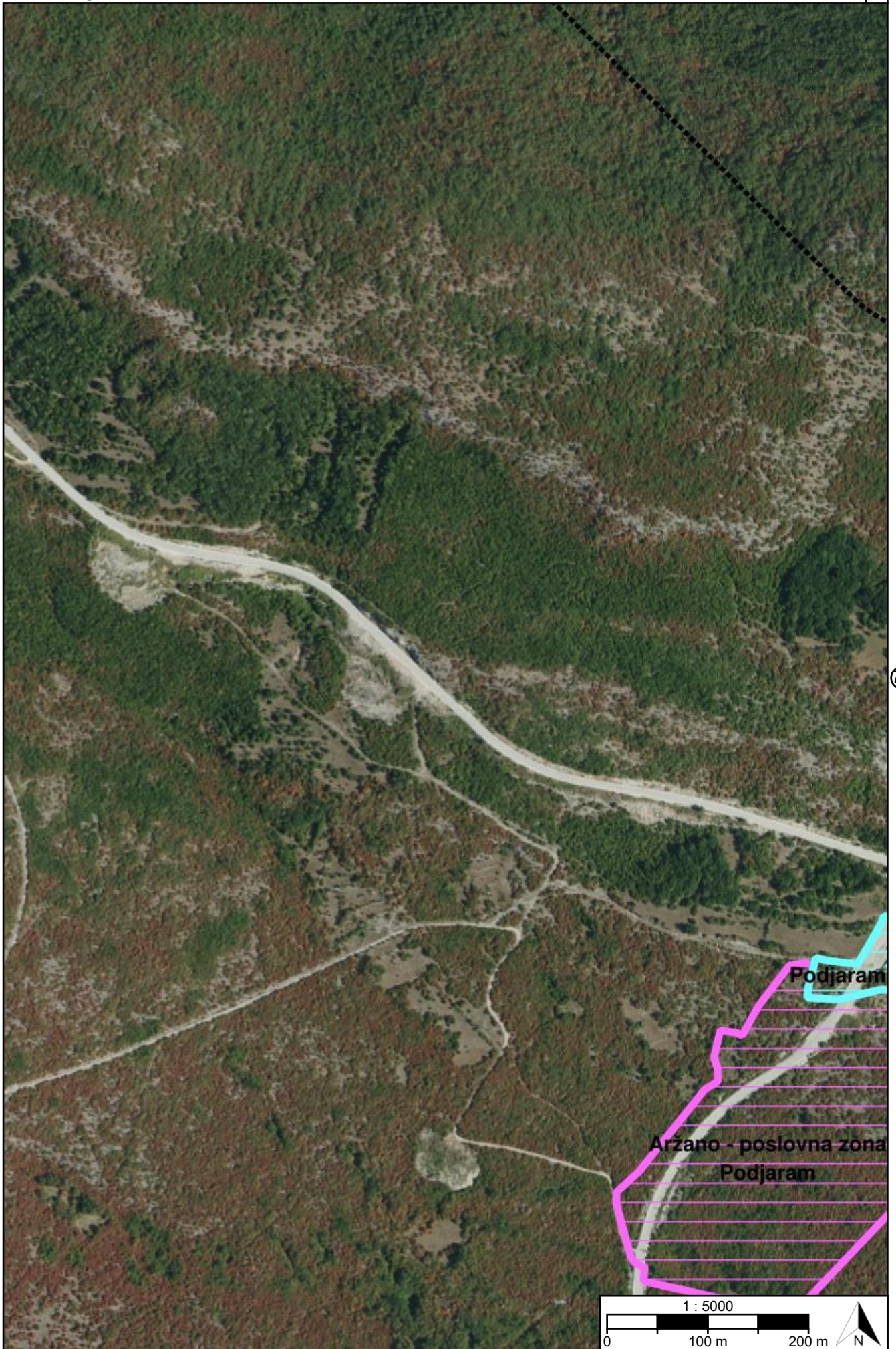




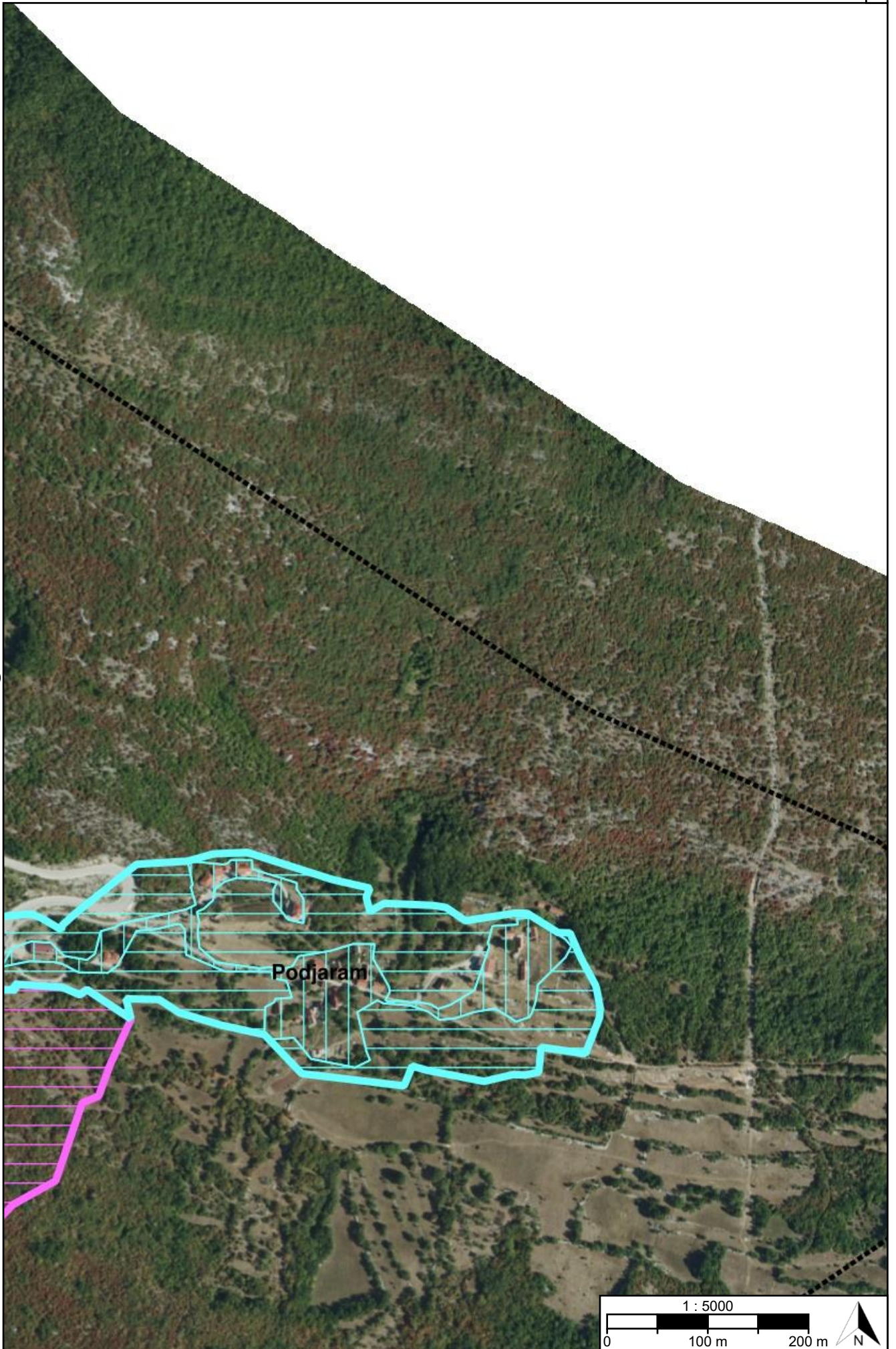


71

74



74



TUMAČ PLANSKOG ZNAKOVLJA

[OB-1-1] Obuhvat prostornog plana



[OB-1-1-3001] Obuhvat prostornog plana

[KN-2-1] Građevinska područja



[KN-2-1-3201] Izdvojeno
građevinsko područje
izvan naselja (GPIN)



[KN-2-1-3202] (GPIN)
Izgrađeno



[KN-2-1-3203] (GPIN)
Neizgrađeno



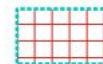
[KN-2-1-3301]
Građevinsko područje
naselja (GPN)



[KN-2-1-3302] (GPN)
Izgrađeno



[KN-2-1-3303] (GPN)
Neizgrađeno



[KN-2-1-3304] (GPN)
Neuređeno



[KN-2-1-3306] (GPN)
Posredna provedba -
izgrađeno



[KN-2-1-3307] (GPN)
Posredna provedba -
neizgrađeno

Naziv prostornog plana:

Prostorni plan uređenja Općine Cista Provo

Naziv kartografskog prikaza prostornog plana:

1.2. Građevinska područja

Mjerilo prikaza:

1:5000

Vrsta postupka:

Postupak transformacije prostornog plana

Faza transformacije plana:

Prijedlog transformiranog prostornog plana

Oznaka revizije plana:

Odluka o transformaciji prostornog plana:

Odluka o transformaciji Prostornog plana uređenja Općine Cista Provo (Službeni glasnik Općine Cista Provo broj 2/2024)

Objava plana:

Objava plana provodi se od 27.04.2026. do zaključno s danom 11.05.2026.

Nositelj izrade prostornog plana:

Splitsko-dalmatinska županija, Općina Cista Provo
Jedinstveni upravni odjel

Odgovorna osoba nositelja izrade:

PROČELNICA
Marija Bilić mag.iur.

Tijelo koje donosi prostorni plan:

Splitsko-dalmatinska županija, Općina Cista Provo
Općinsko vijeće

Predsjednik tijela koje donosi prostorni plan:

PREDSJEDNIK OPĆINSKOG VIJEĆA
Mate Budić

Stručni izrađivač prostornog plana:

ARCHING-STUDIO d.o.o.
Split, Držićeva 25
OIB: 63051518045

Odgovorna osoba stručnog izrađivača:

DIREKTOR
Srđan Šegvić dipl.ing.arh.

Odgovorni voditelj izrade:

Srđan Šegvić dipl.ing.arh.

Stručni tim:

Goran Milun, ing.arh.
Bruno Šegvić mag.ing.arch.
Ana Šegvić dipl.oec.
Petar Bakašun, mag.ing.arch.

Toni Jakaša, dipl.ing.el.
Dora Dolečki Glasinović, dipl.ing.arh.
Mate Mandušić, geod.teh.
Iva Sinozić, mag.geo

Naziv prostornog plana:

Prostorni plan uređenja Općine Cista Provo

Naziv kartografskog prikaza prostornog plana:

1.2. Građevinska područja

Mjerilo prikaza:

1:5000

Vrsta postupka:

Postupak transformacije prostornog plana

Faza transformacije plana:

Prijedlog transformiranog prostornog plana

Oznaka revizije plana:

Prostor za digitalni potpis

Odgovorna osoba nositelja izrade:

PROČELNICA

Marija Bilić mag.iur.

Odgovorna osoba stručnog izrađivača:

DIREKTOR

Srđan Šegvić dipl.ing.arh.

Odgovorni voditelj izrade:

Srđan Šegvić dipl.ing.arh.